



CRNA GORA

---

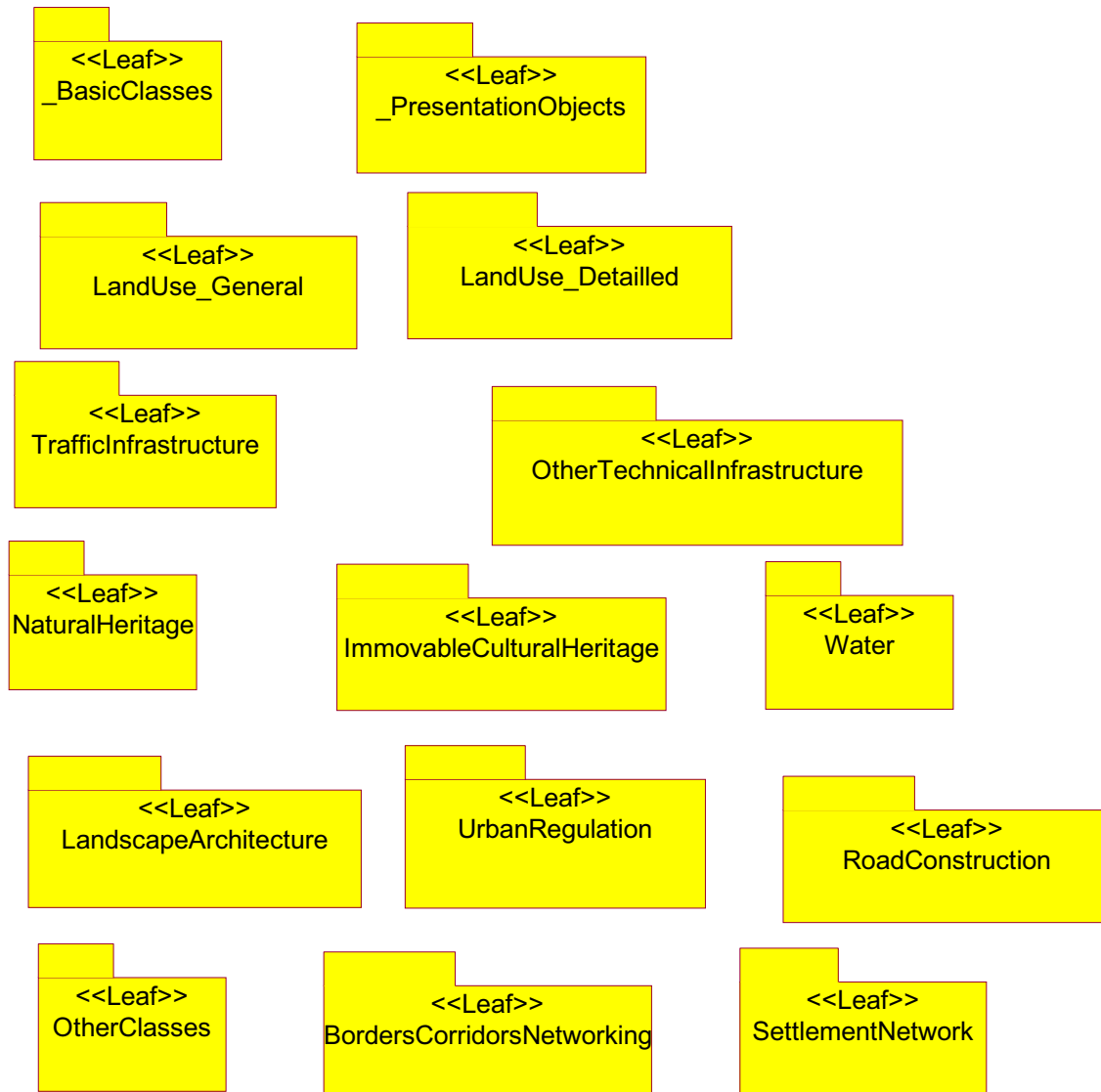
MINISTARSTVO ODRŽIVOG RAZVOJA  
I TURIZMA

# **Model podataka planskih dokumenta MonPlan GML**

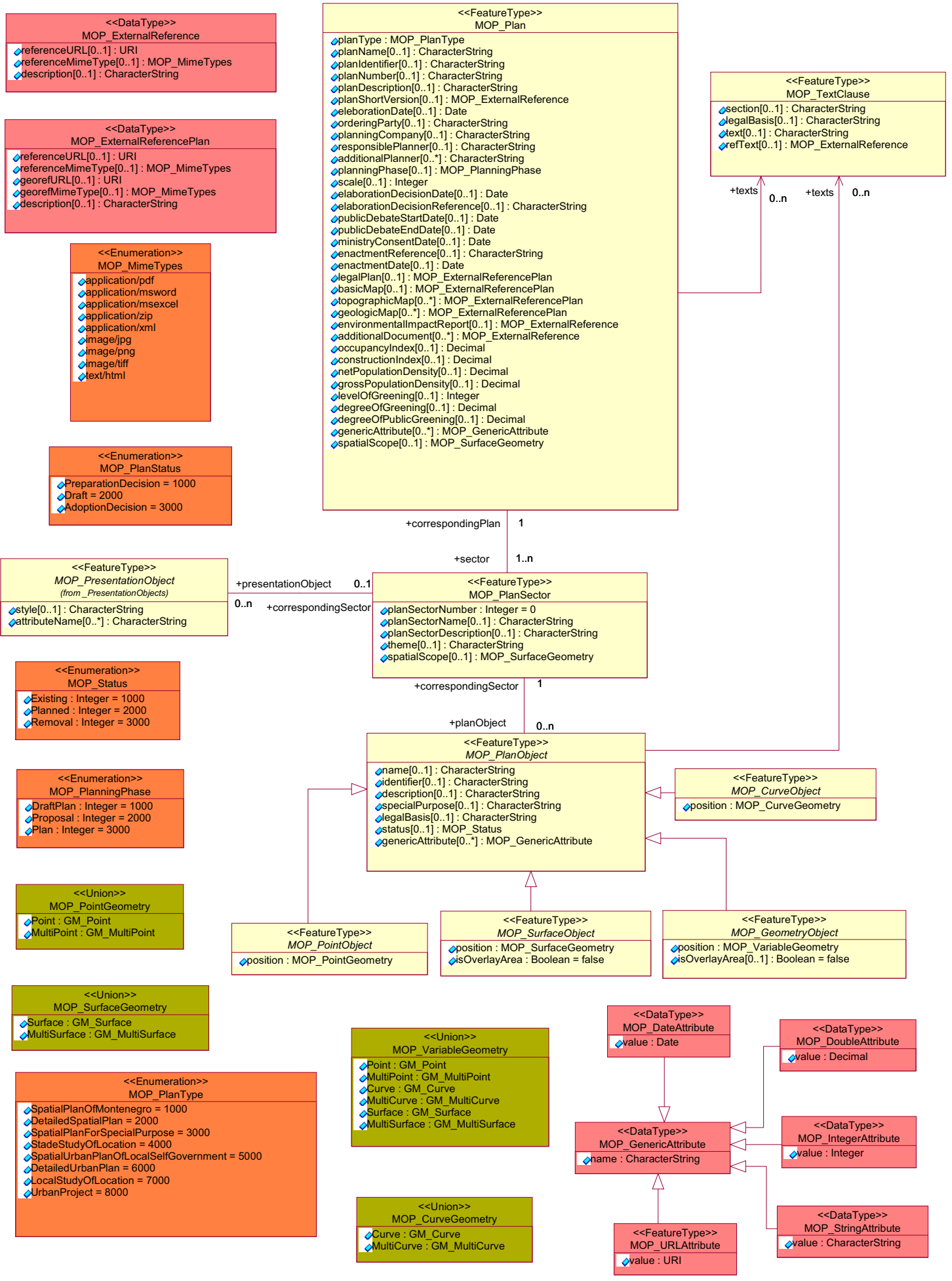
**Podgorica, mart 2011**

# MonPlanGML - Version 2.0

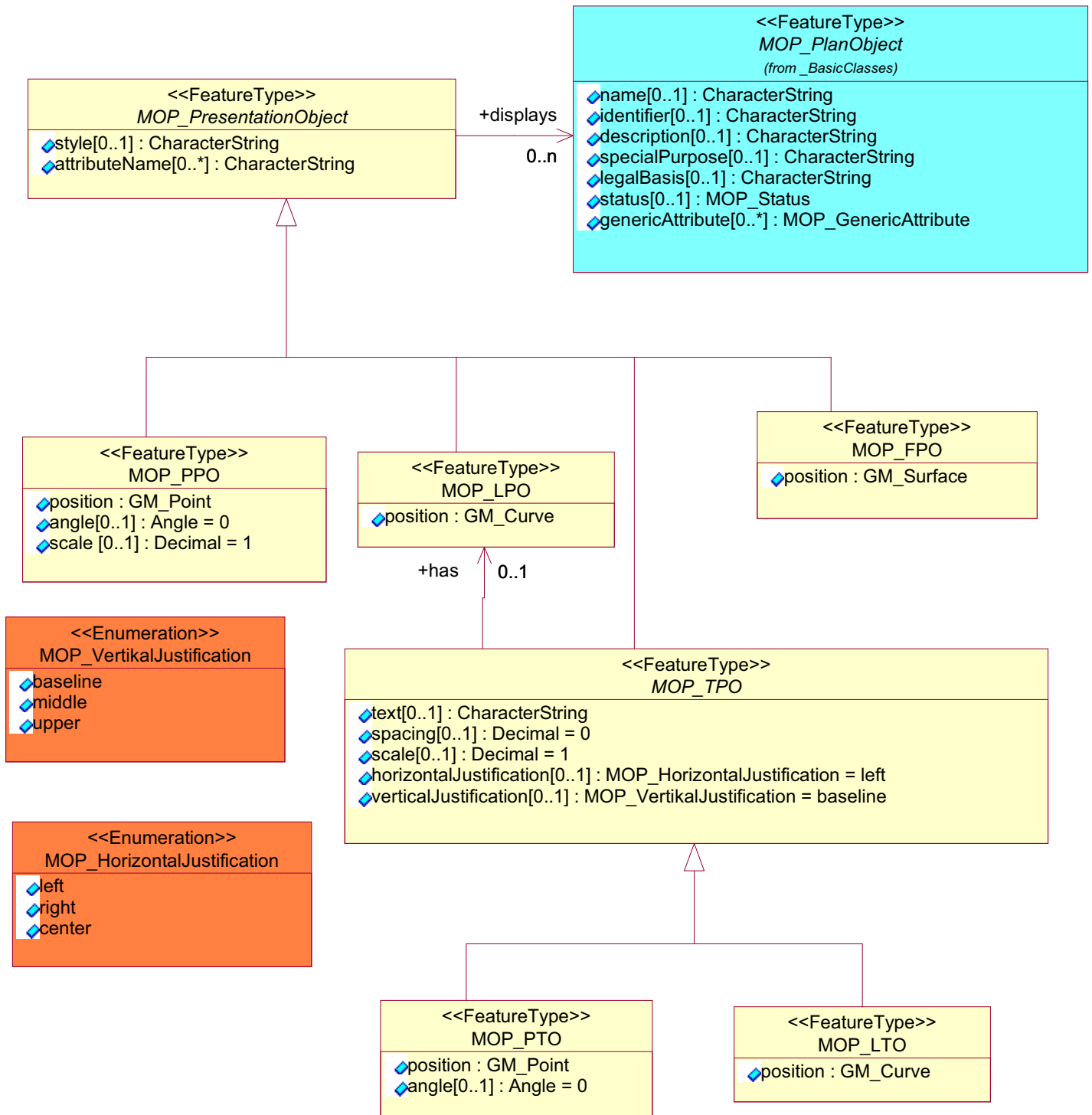
## January 2011



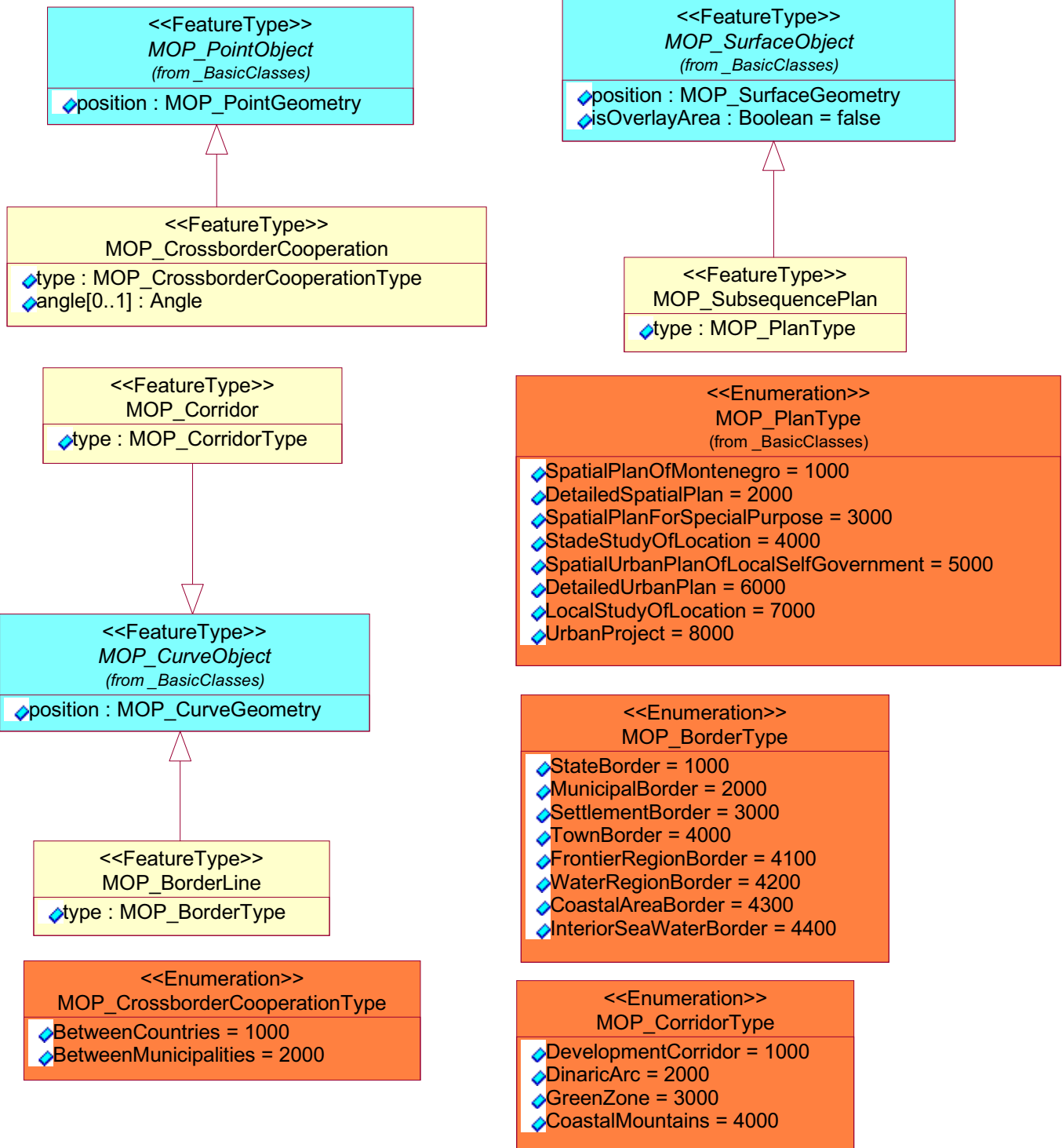
# Basic Classes



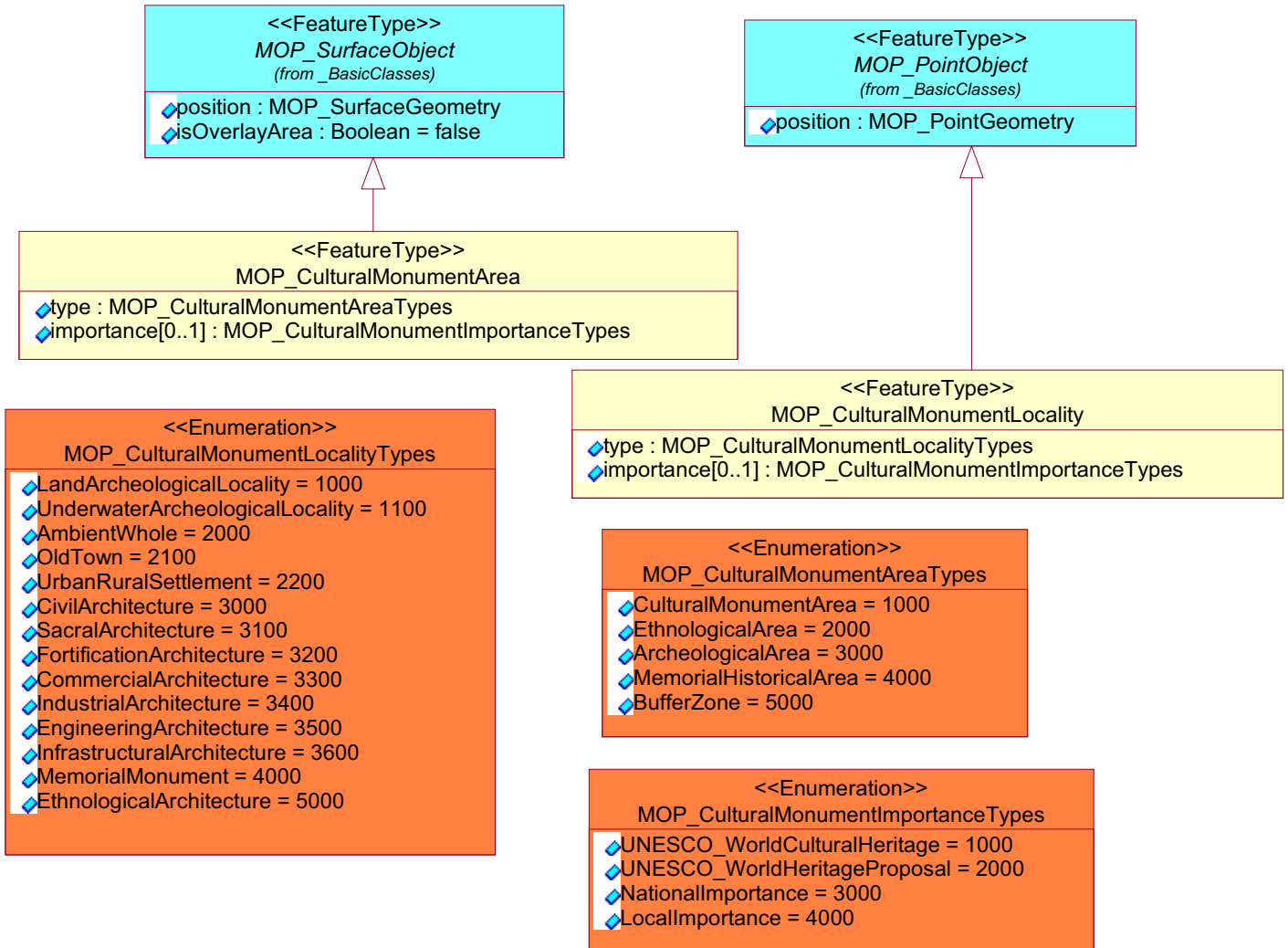
# MonPlanGML Presentation Objects



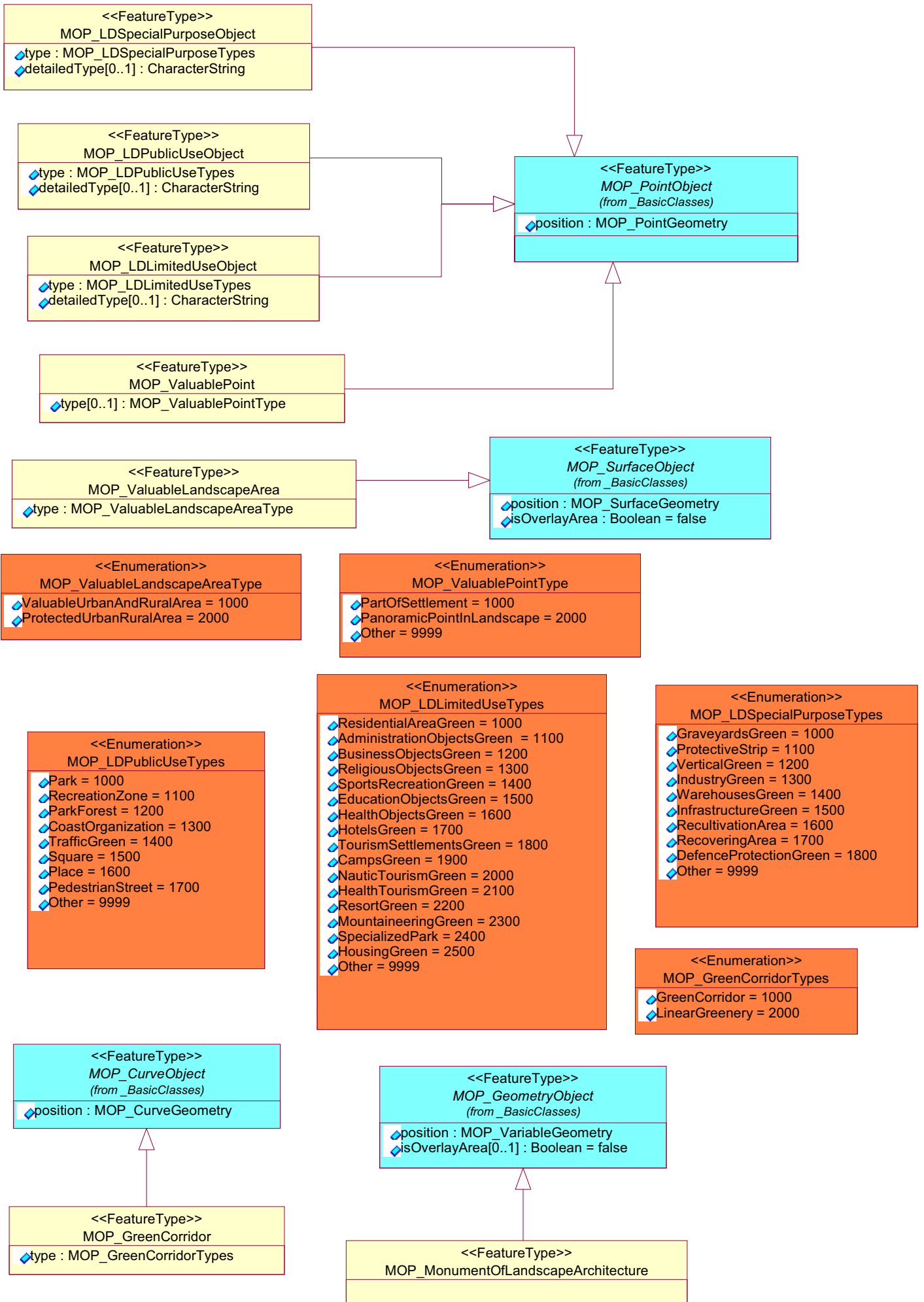
# Border and Corridors



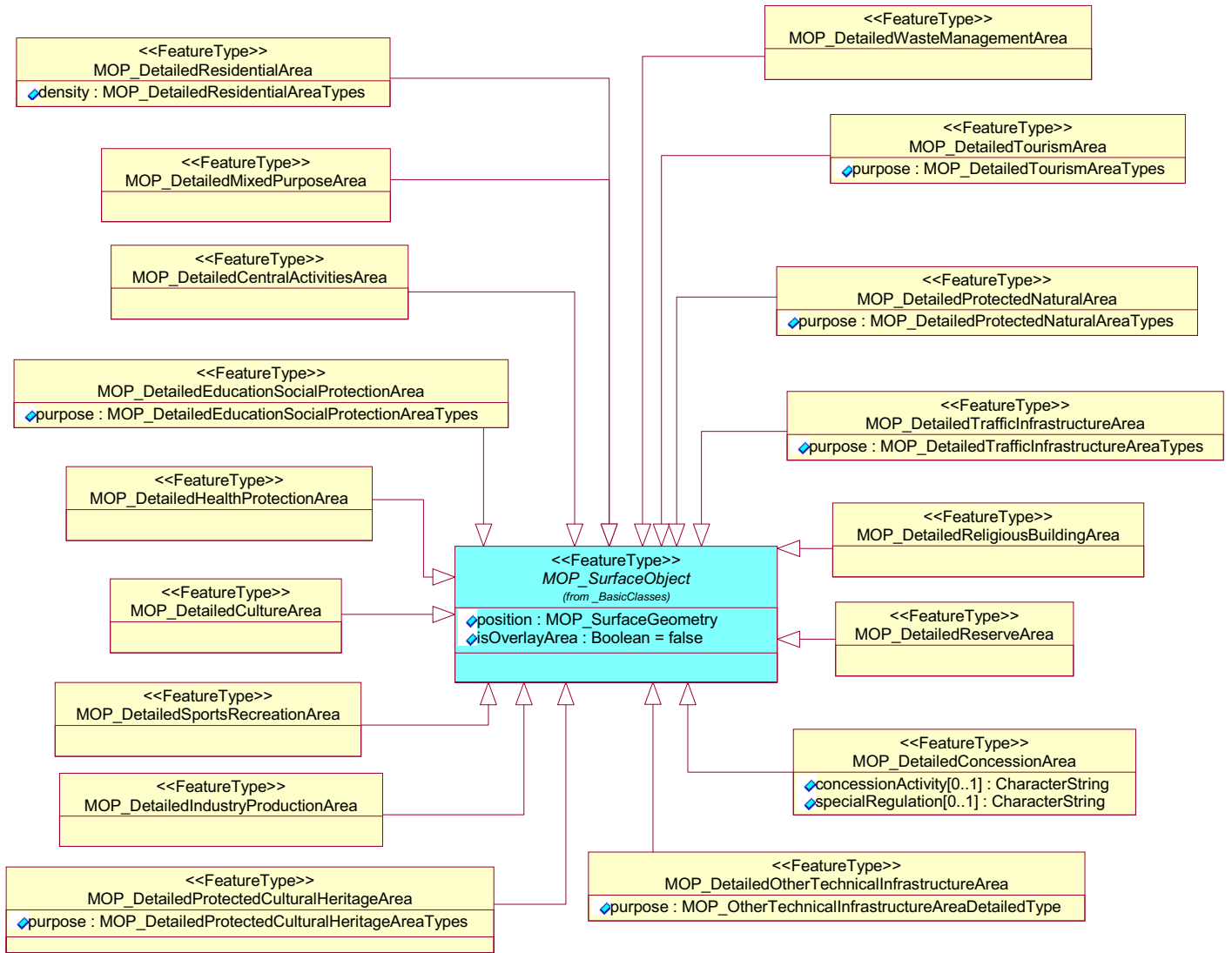
# Immovable cultural heritage



# Landscape Architecture



# Land use - Detailed (1)



**<<Enumeration>>**  
MOP\_DetailedTrafficInfrastructureAreaTypes

- TrafficInfrastructure = 2500
- TrafficInfrastructure\_RoadTraffic = 2501
- TrafficInfrastructure\_RailwayTraffic = 2502
- TrafficInfrastructure\_AirTraffic = 2503
- TrafficInfrastructure\_WaterTraffic = 2504

**<<Enumeration>>**  
MOP\_DetailedResidentialAreaTypes

- Residential = 1000
- Residential\_VeryHighDensity = 1001
- Residential\_HighDensity = 1002
- Residential\_MediumDensity = 1004
- Residential\_LowDensity = 1005

**<<Enumeration>>**  
MOP\_DetailedTourismAreaTypes

- Tourism = 1200
- Tourism\_Hotels\_T1 = 1201
- Tourism\_TouristSettlements\_T2 = 1202
- Tourism\_Camps\_T3 = 1203
- Tourism\_FoodDrinkAreas = 1204

**<<Enumeration>>**  
MOP\_OtherTechnicalInfrastructureAreaDetailedType

- OtherInfrastructure = 2600
- OtherInfrastructure\_Telecommunication = 2601
- OtherInfrastructure\_ElectroEnergy = 2602
- OtherInfrastructure\_Hyrotechnics = 2603
- OtherInfrastructure\_CommunalInfrastructure = 2604
- OtherInfrastructure\_OilGasHeatTransport = 2605
- OtherInfrastructure\_TransportBands = 2606

**<<Enumeration>>**  
MOP\_DetailedProtectedNaturalAreaTypes

- ProtectedNaturalArea = 3700
- ProtectedNaturalArea\_StrictNatureReserve = 3701
- ProtectedNaturalArea\_SpecialNatureReserve = 3702
- ProtectedNaturalArea\_NationalPark = 3703
- ProtectedNaturalArea\_RegionalPark = 3704
- ProtectedNaturalArea\_NatureMonument = 3705
- ProtectedNaturalArea\_ProtectedHabitat = 3706
- ProtectedNaturalArea\_LandscapeExceptionalFeatures = 3707
- ProtectedNaturalArea\_ProtectedGeology = 3708
- ProtectedNaturalArea\_NaturalAsset = 3709
- ProtectedNaturalArea\_InternationalProtection = 3710

**<<Enumeration>>**  
MOP\_DetailedEducationSocialProtectionAreaTypes

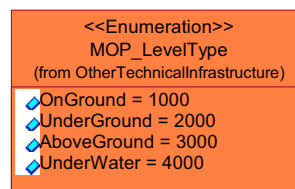
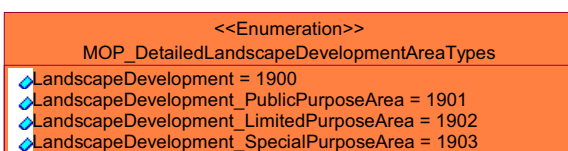
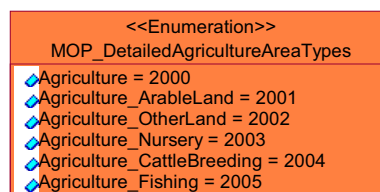
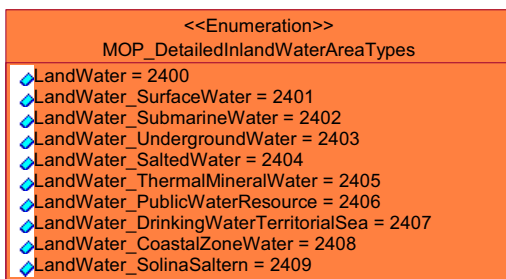
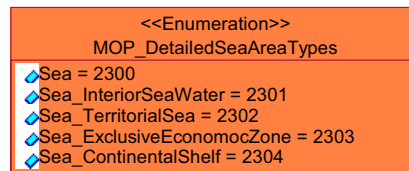
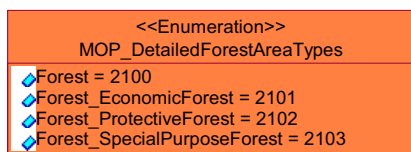
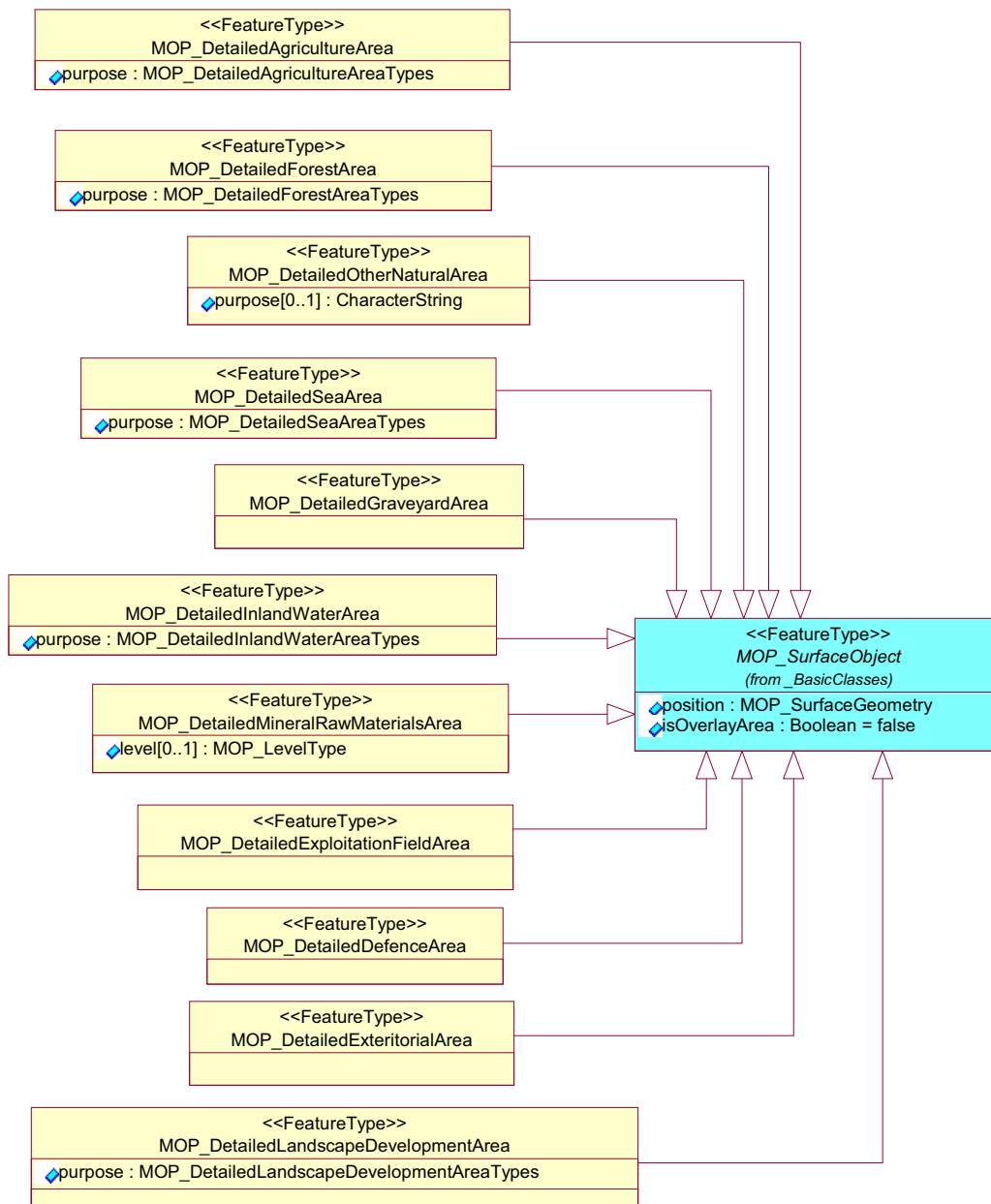
- EducationSocialProtection = 1300
- EducationSocialProtection\_Education = 1301
- EducationSocialProtection\_SocialProtection = 1302

**<<Enumeration>>**  
MOP\_DetailedProtectedCulturalHeritageAreaTypes

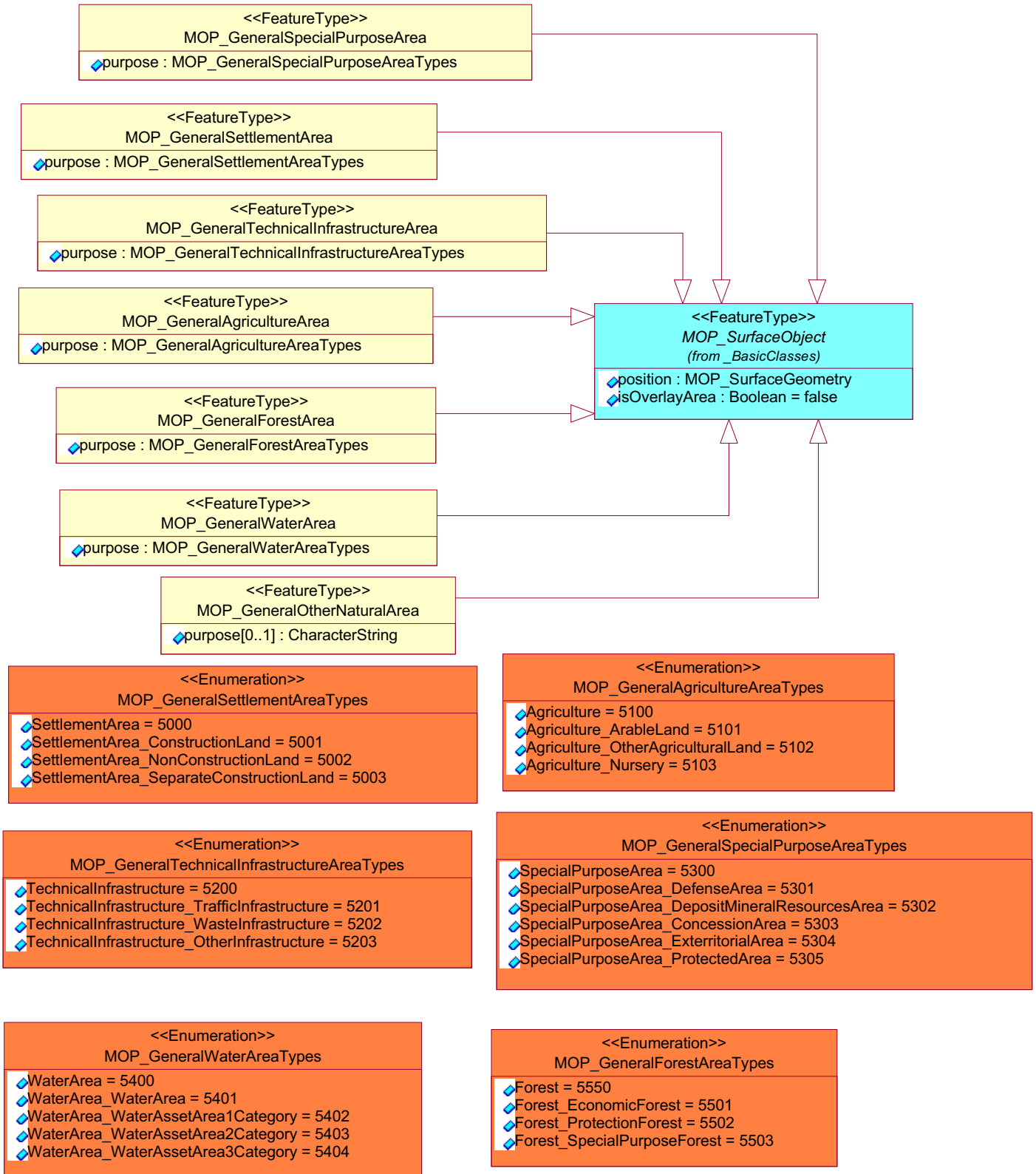
- ProtectedCulturalHeritage = 3800
- ProtectedCulturalHeritage\_SingleAsset = 3801
- ProtectedCulturalHeritage\_Complex = 3802
- ProtectedCulturalHeritage\_Locality = 3803



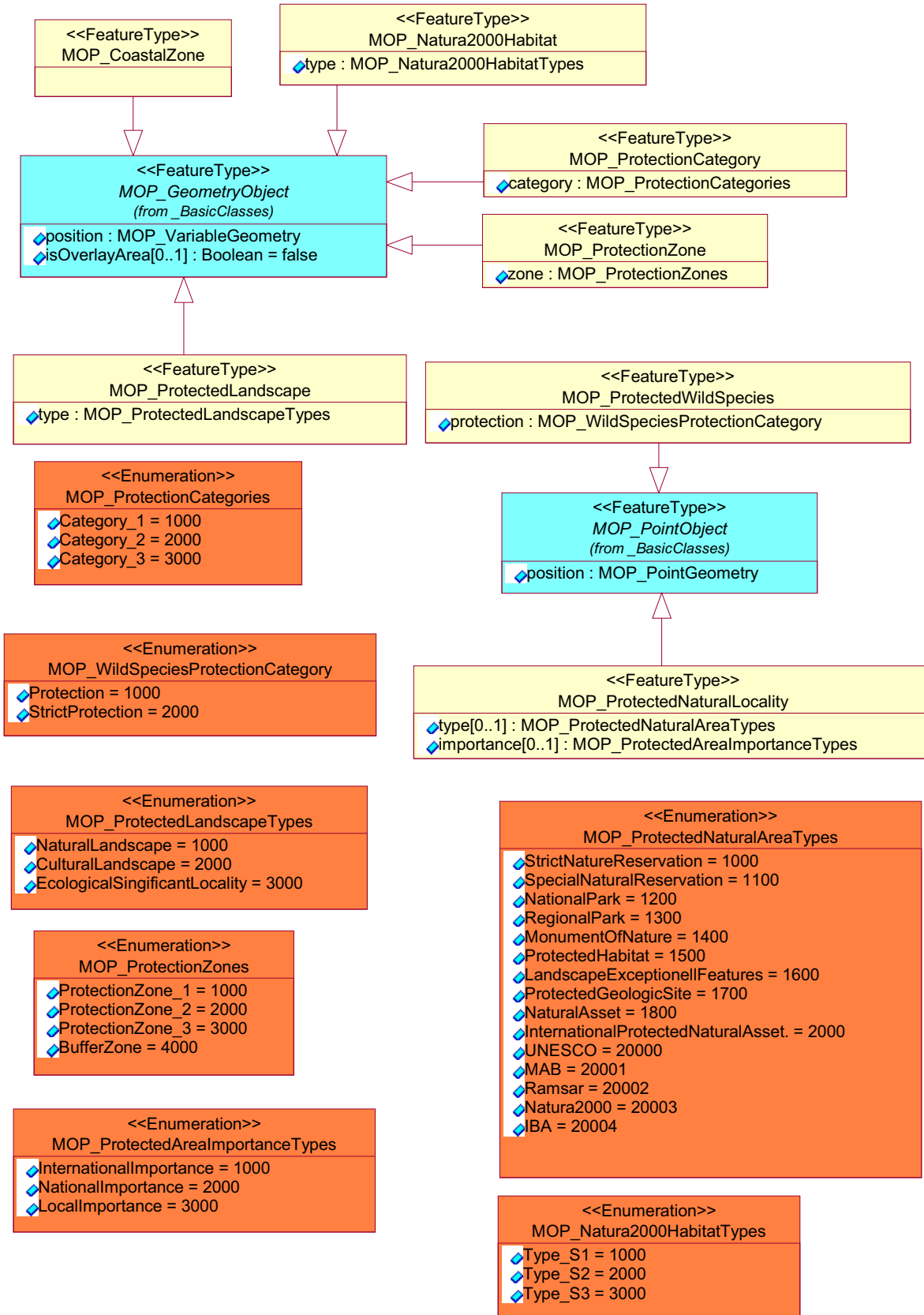
## Land use - Detailed (2)



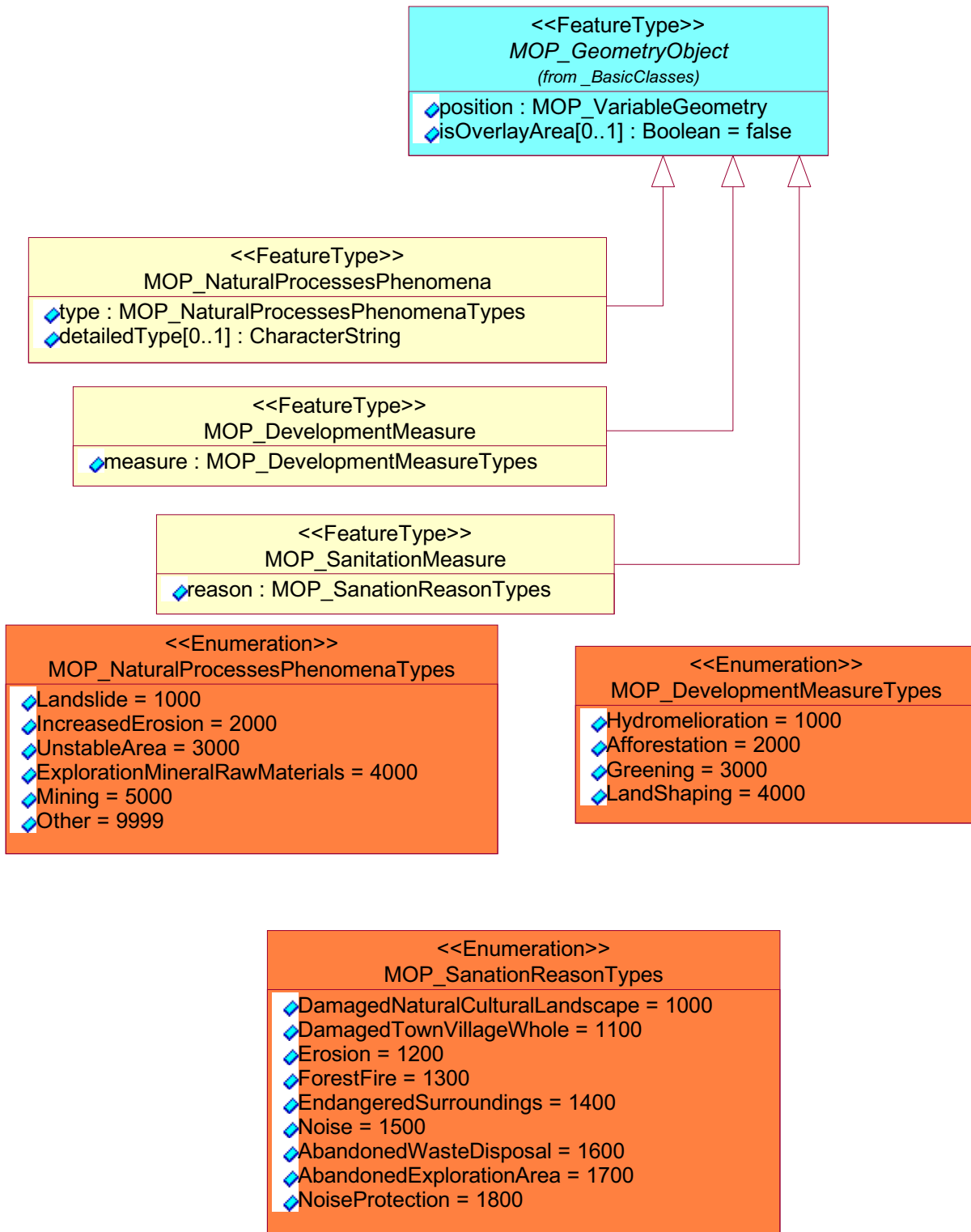
# Land use - General



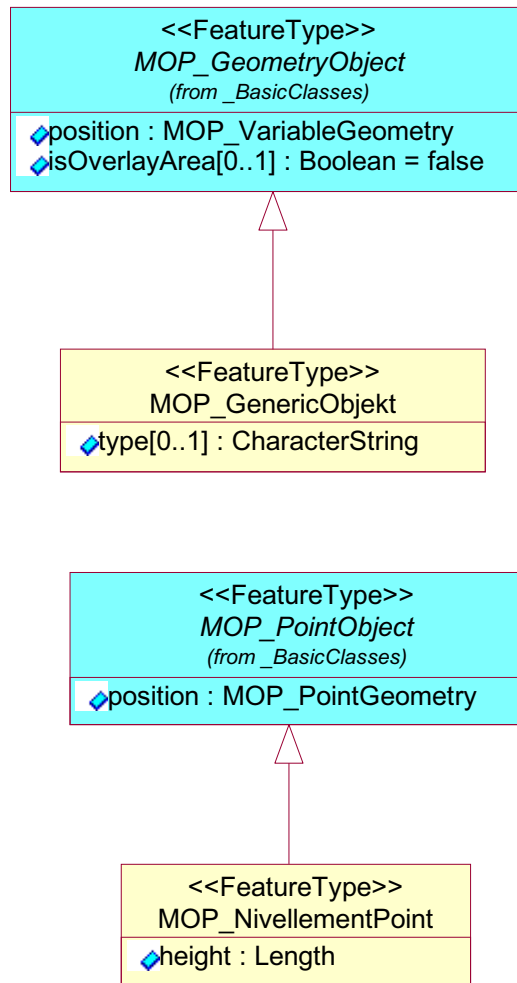
# Protection of Landscape, Nature and Environment



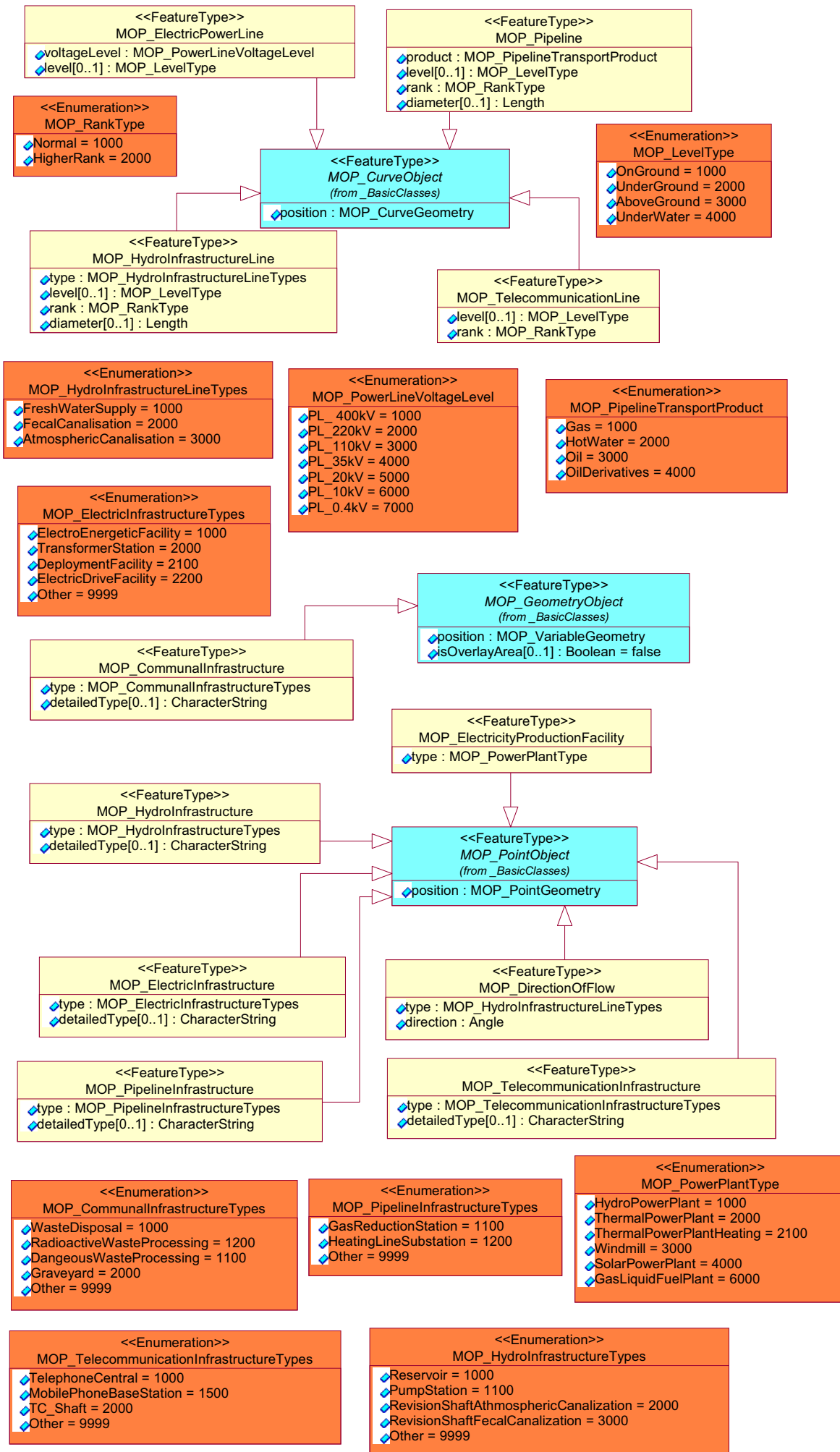
# Natural processes and phenomena



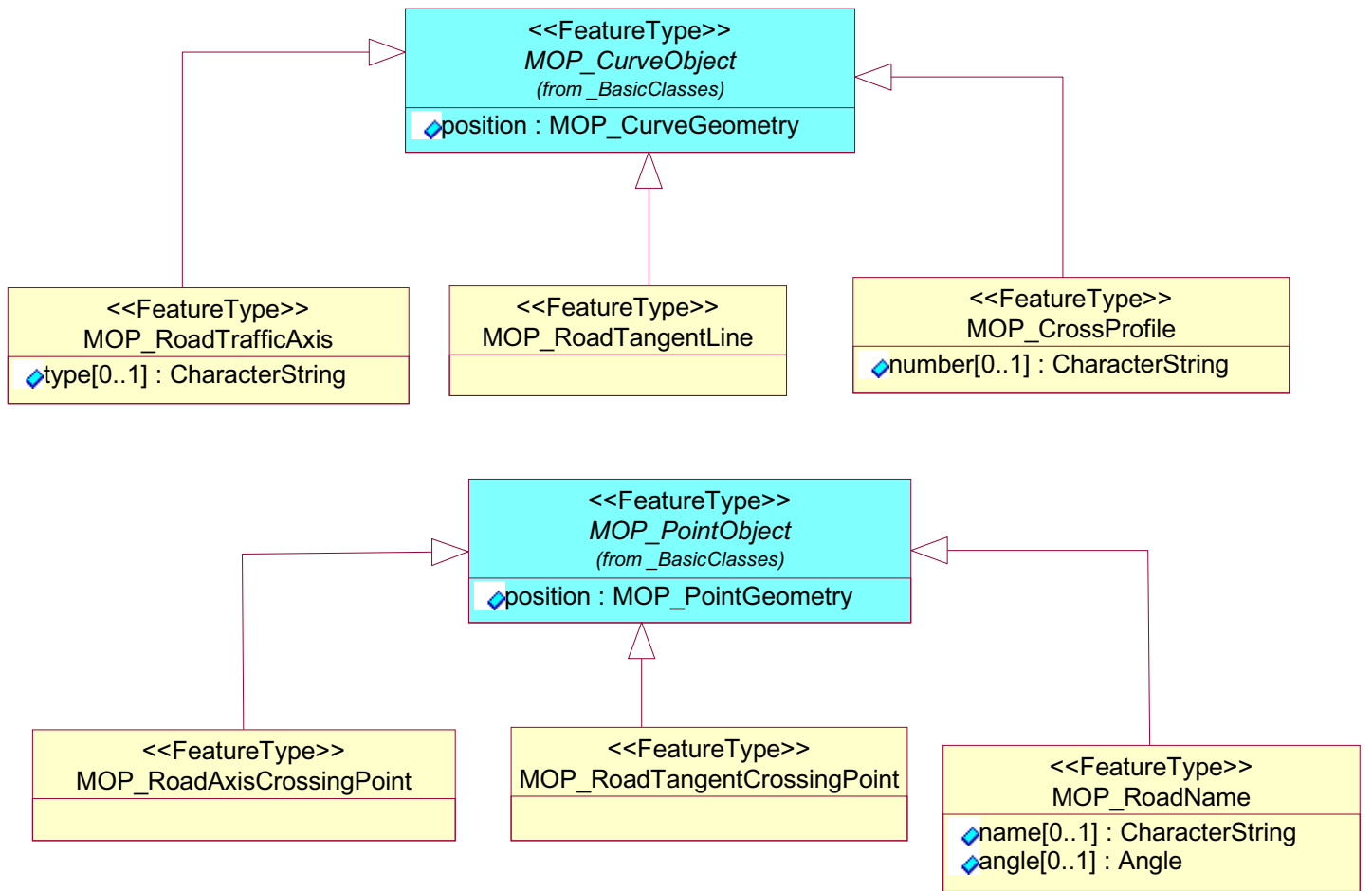
# Other Classes



# Other Technical Infrastructure



# Road Construction

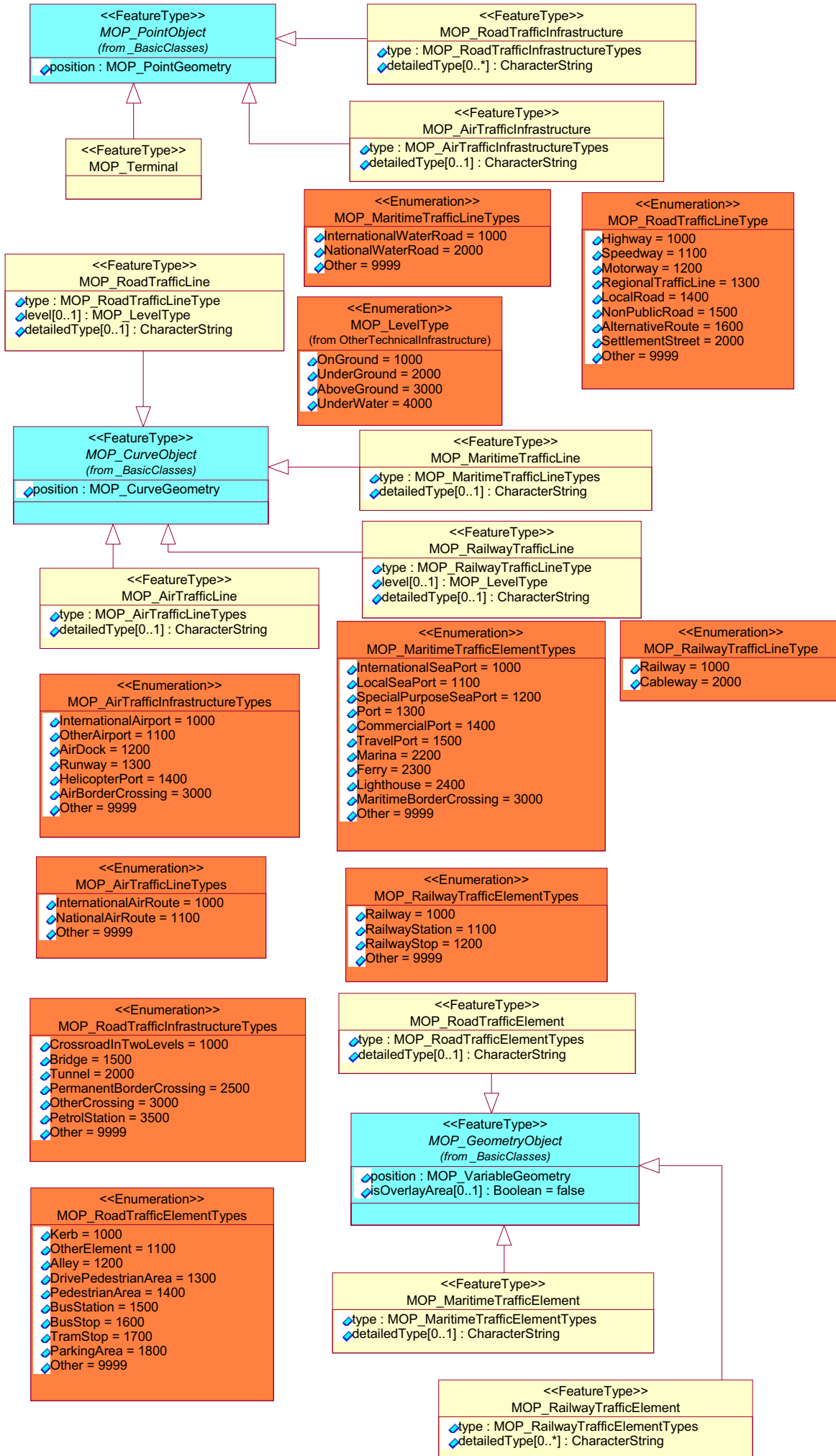


# SettlementNetwork

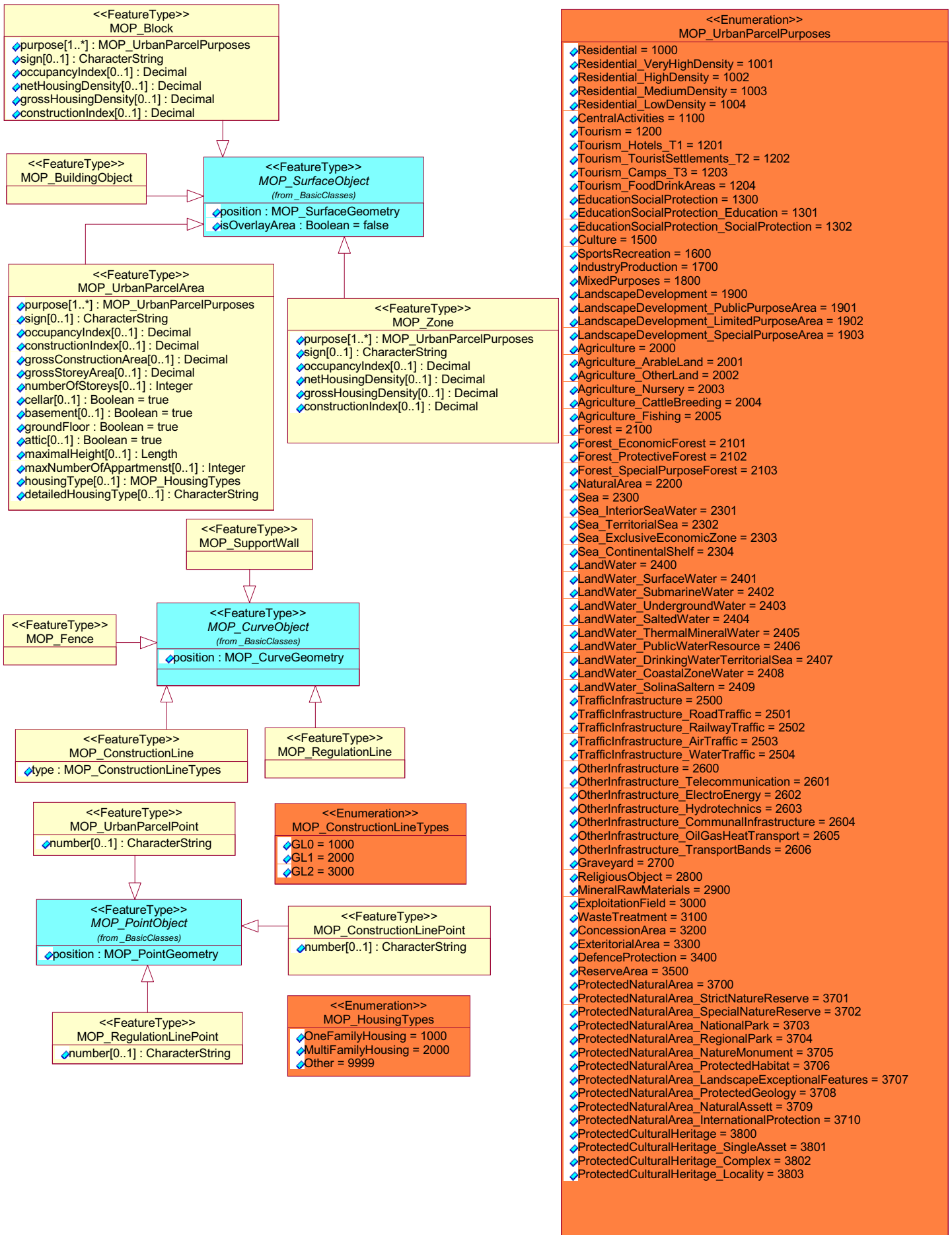




# Traffic Infrastructure



# Urban regulation



# Water

