

**PROSTORNO-URBANISTIČKI PLAN
OPŠTINE NIKŠIĆ
IZMJENE I DOPUNE**



NACRT PLANA

**Generalno urbanističko rješenje Nikšića
- PLAN SAOBRAĆAJA -**

Oznaka sjevera: Razmjera: **R 1:10000** Br. priloga: **3a**


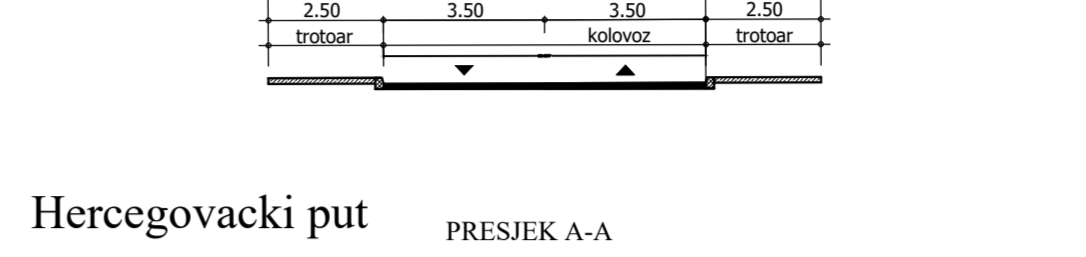
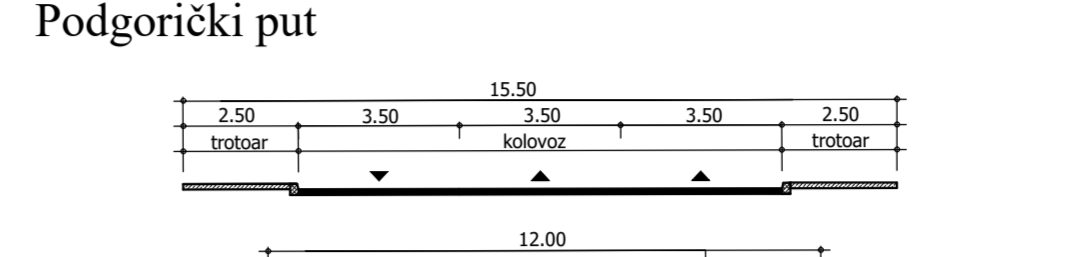
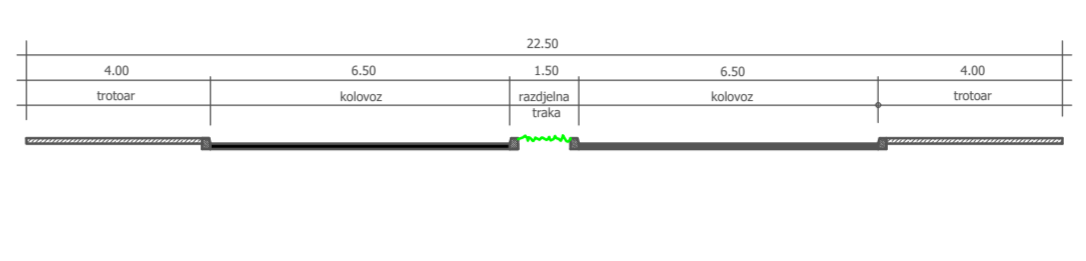


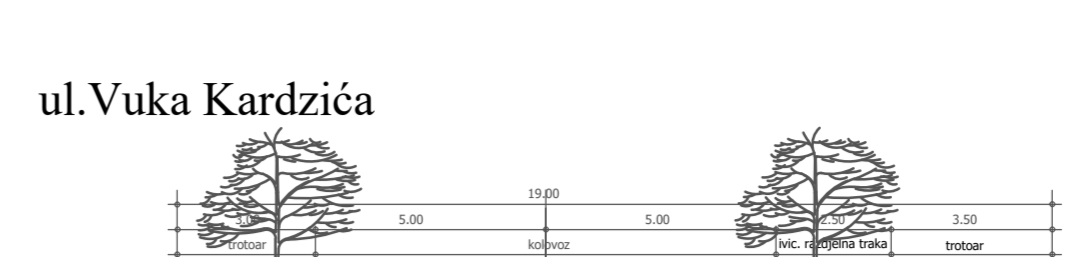
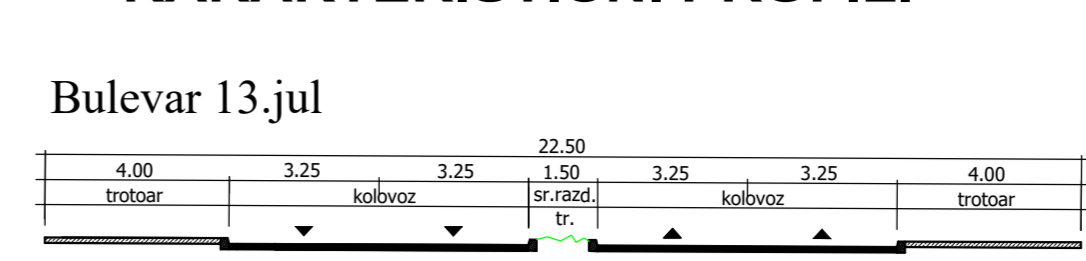
Odluka o izradi Izmjena i Dopuna Prostorno-urbanističkog plana Opštine Nikšić (Službeni list CG br. 53/19 i 9/20)

Obradivač plana:
Ministarstvo ekologije, prostornog planiranja i urbanizma

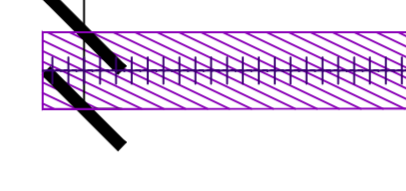
Rukovodilac izrade plana: **Mijana Nikšić, dipl. arhitekt**
(Ic.br. 05 - 1602/06-2)

| LEGENDA | |
|---------|--|
| | Granica GUR Nikšić |
| | Granica centralne gradske zone |
| | Magistrala za brzi motorni saobraćaj - koridor |
| | Magistralni put |
| | Regionalni put |
| | Lokalni put |
| | Nekategorisani put |
| | Primarna gradska ulica |
| | Sekundarna gradska ulica |
| | Pristupna gradska ulica |
| | Pješačka staza |
| | Željeznička pruga |
| | Koridor željezničke pruge Nikšić-Trebinje-Čapljina |
| | Aerodrom |
| | Benzinska stanica |
| | Lokacija taxi stajališta |
| | Lokacija servisa za motorna vozila |
| | Autobuska stanica |
| | Autobusko stajalište |
| | Željeznička stanica |
| | Lokacije površina za parkiranje |
| | Denivelisano ukrštanje |
| | Akumulacija |
| | Okvirna zona plavljenja do kote 614m |
| | Kota 614m |

KARAKTERISTIČNI PROFILI




100



Koridor željezničke pruge Nikšić-Trebinje-Čapljina širine 100m

60



Koridor magistrale za brzi motorni saobraćaj širine 60m

