





AGRICULTURAL TRENDS: AGRICULTURAL CENSUS 2024 I AGRICULTURAL CENSUS 2010

Podgorica, May 28, 2026





- ❖ **Crops and greenhouse production;**
- ❖ **Livestock;**
- ❖ **Processing on agricultural holdings;**
- ❖ **Labour force on agricultural holdings;**
- ❖ **Mechanization on agricultural holdings;**
- ❖ **Climate change;**
- ❖ **Future activities.**



³The Northern Region consists of the municipalities of:

Andrijevica, Berane, Bijelo Polje, Gusinje, Kolasin, Mojkovac, Petnjica, Plav, Pljevlja, Plužine, Rozaje, Savnik i Zabljak

**Number of agricultural holdings 2024
26 711**

**Number of agricultural holdings 2010
38 798**

²The Southern Region consists of the municipalities of :

Bar, Budva, Herceg Novi, Kotor, Tivat i Ulcinj


¹The Central Region consists of the municipalities of:

The Capital City of Podgorica, the Old Royal Capital of Cetinje, and the municipalities of Danilovgrad, Niksic, Tuzi, and Zeta



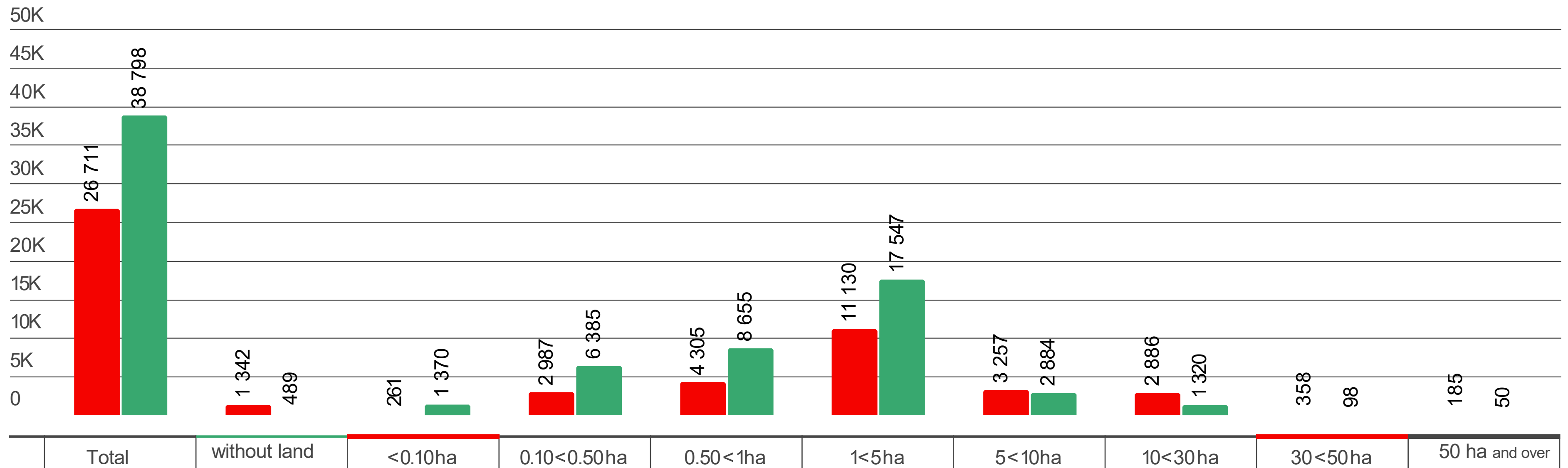


HOLDING SIZE CLASSES CENSUS 2024 AND 2010



● Number of agricultural holdings - 2024


● Number of agricultural holdings - 2010



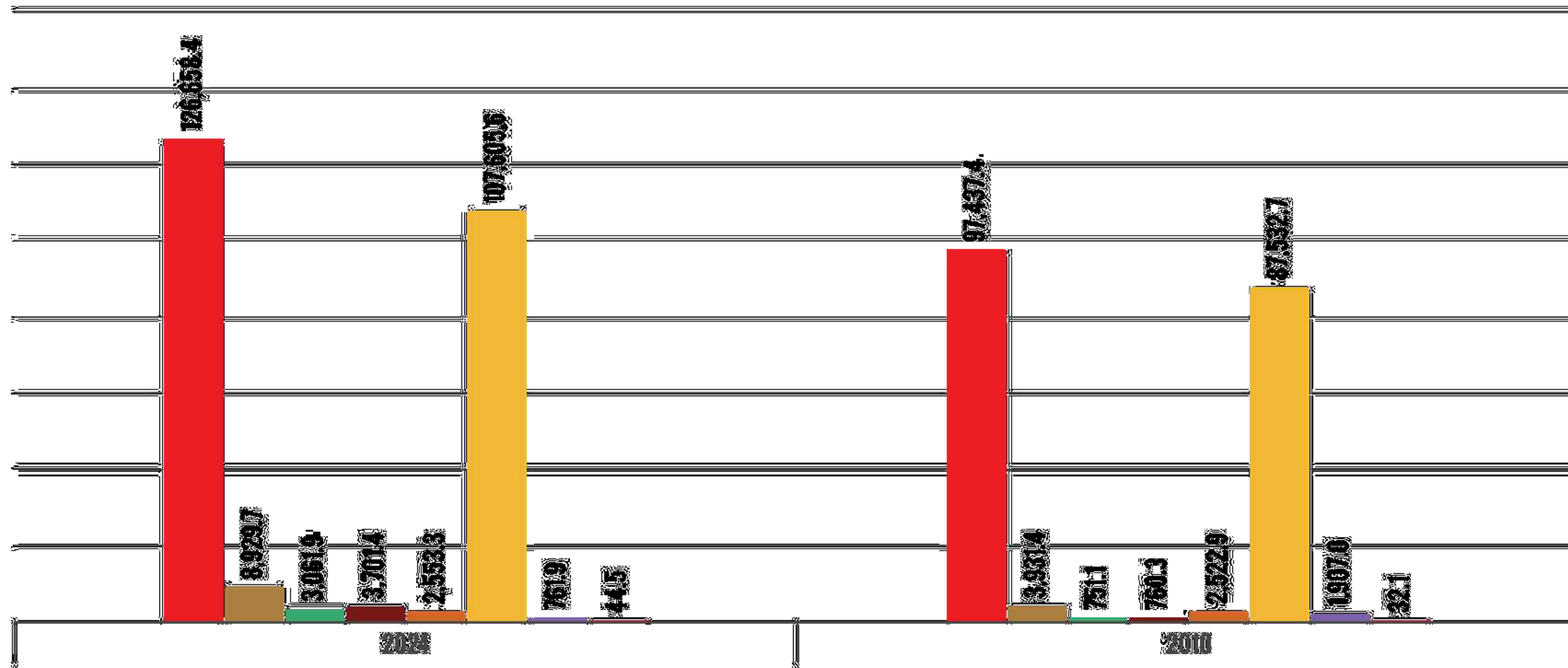


Utilised agricultural area without common land, ha

CENSUS 2024 AND 2010




- Utilised agricultural land
- Arable land
- Orchards - plantation
- Orchards - extensive
- Vineyard
- Meadows and pastures
- Kitchen gardens
- Nurseries



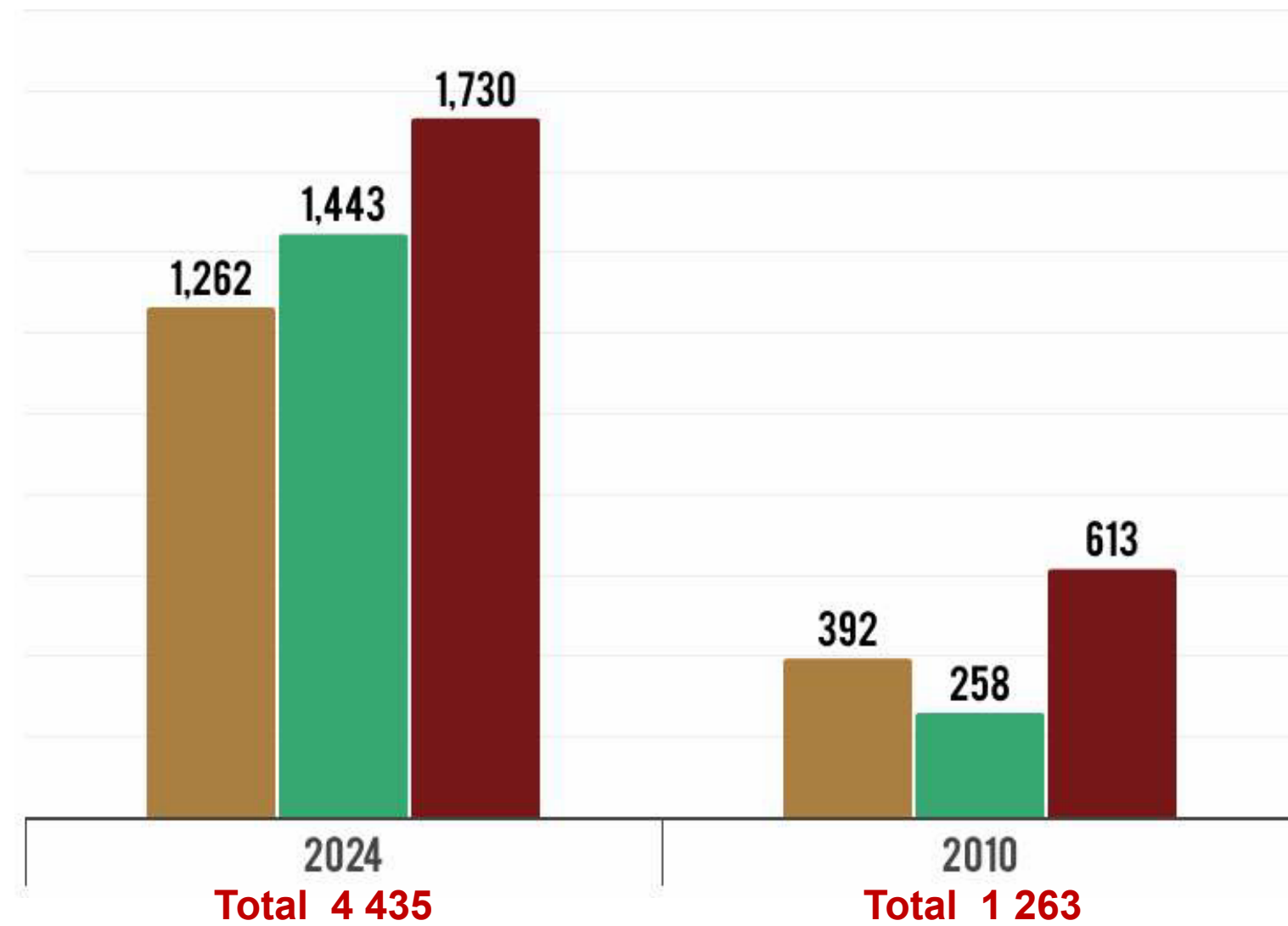


ORCHARDS PLANTATION CENSUS 2024 AND 2010

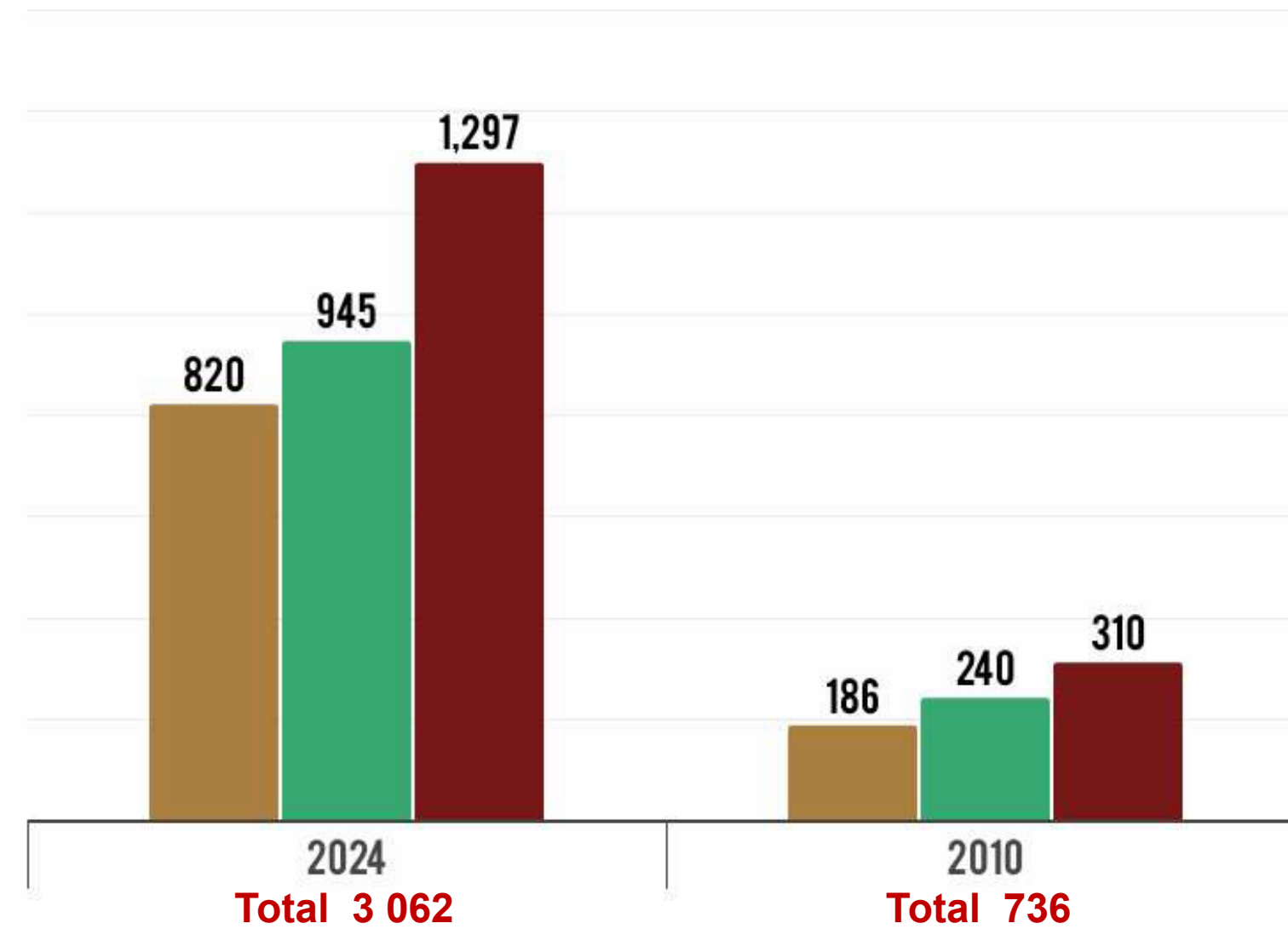


● Northern Region ● Central Region ● Southern Region

Number of holdings




Total area, ha



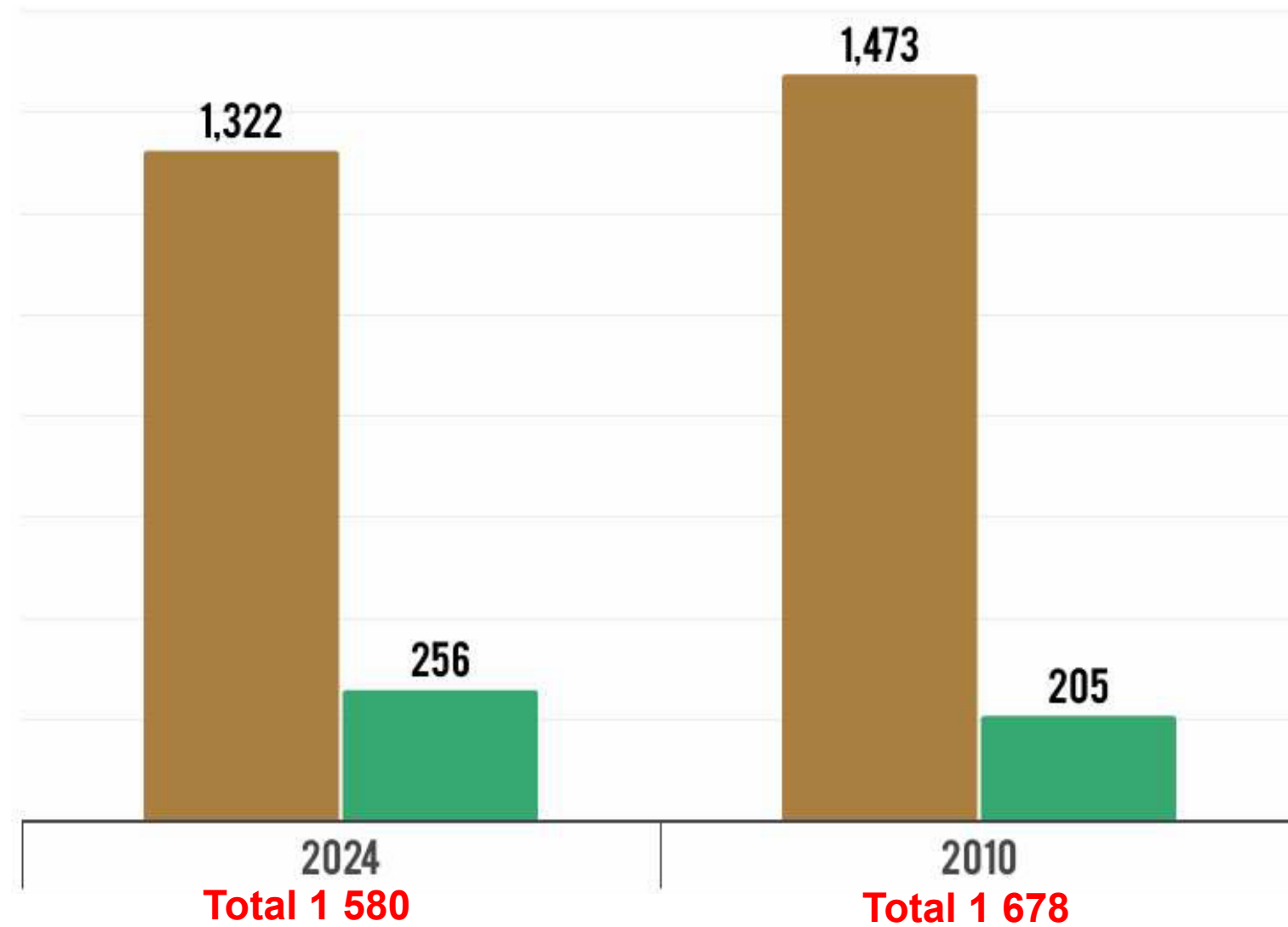


VINEYARD CENSUS 2024 AND 2010

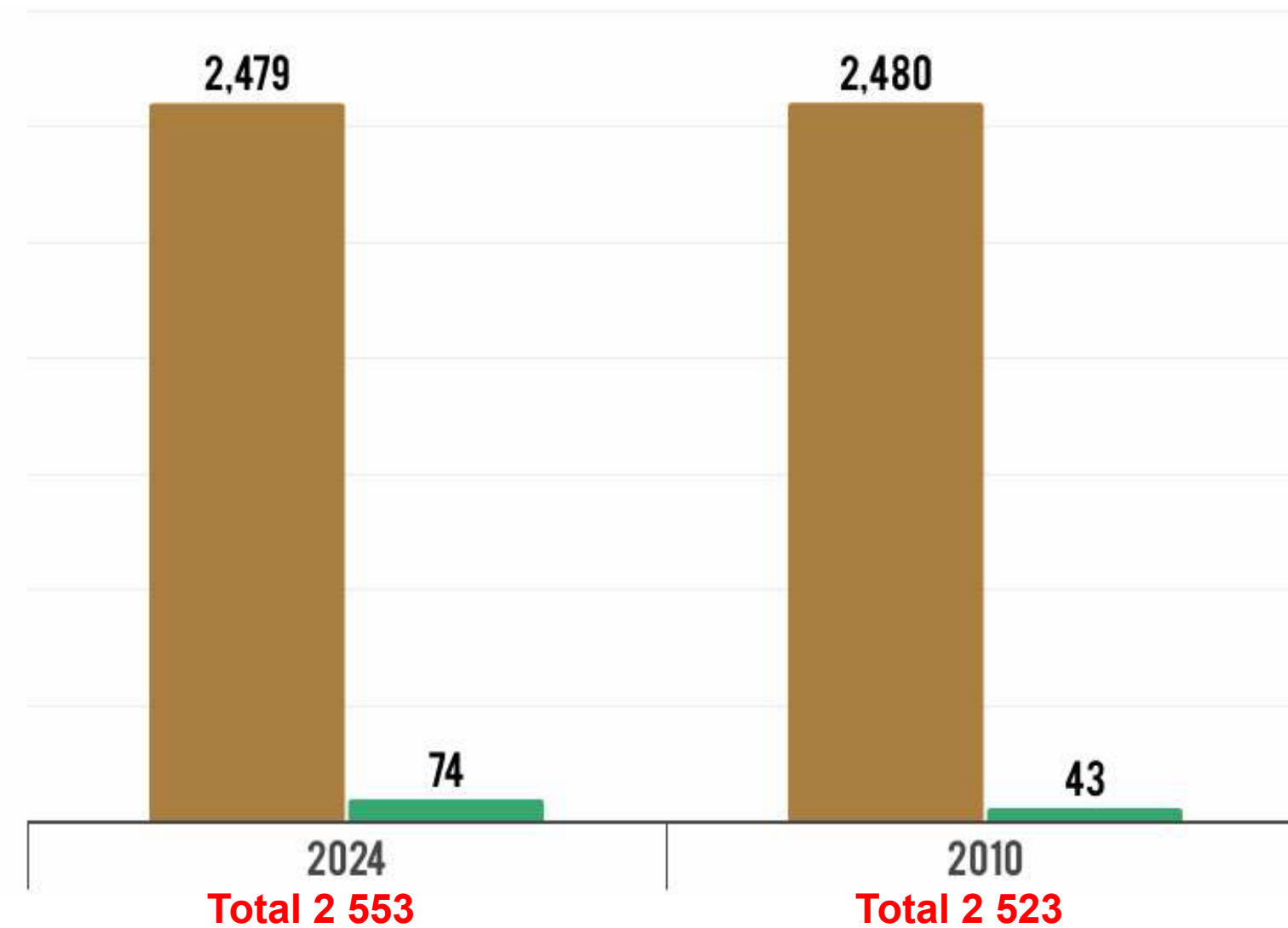


● Central Region ● Southern Region

Number of holdings



Total area, ha



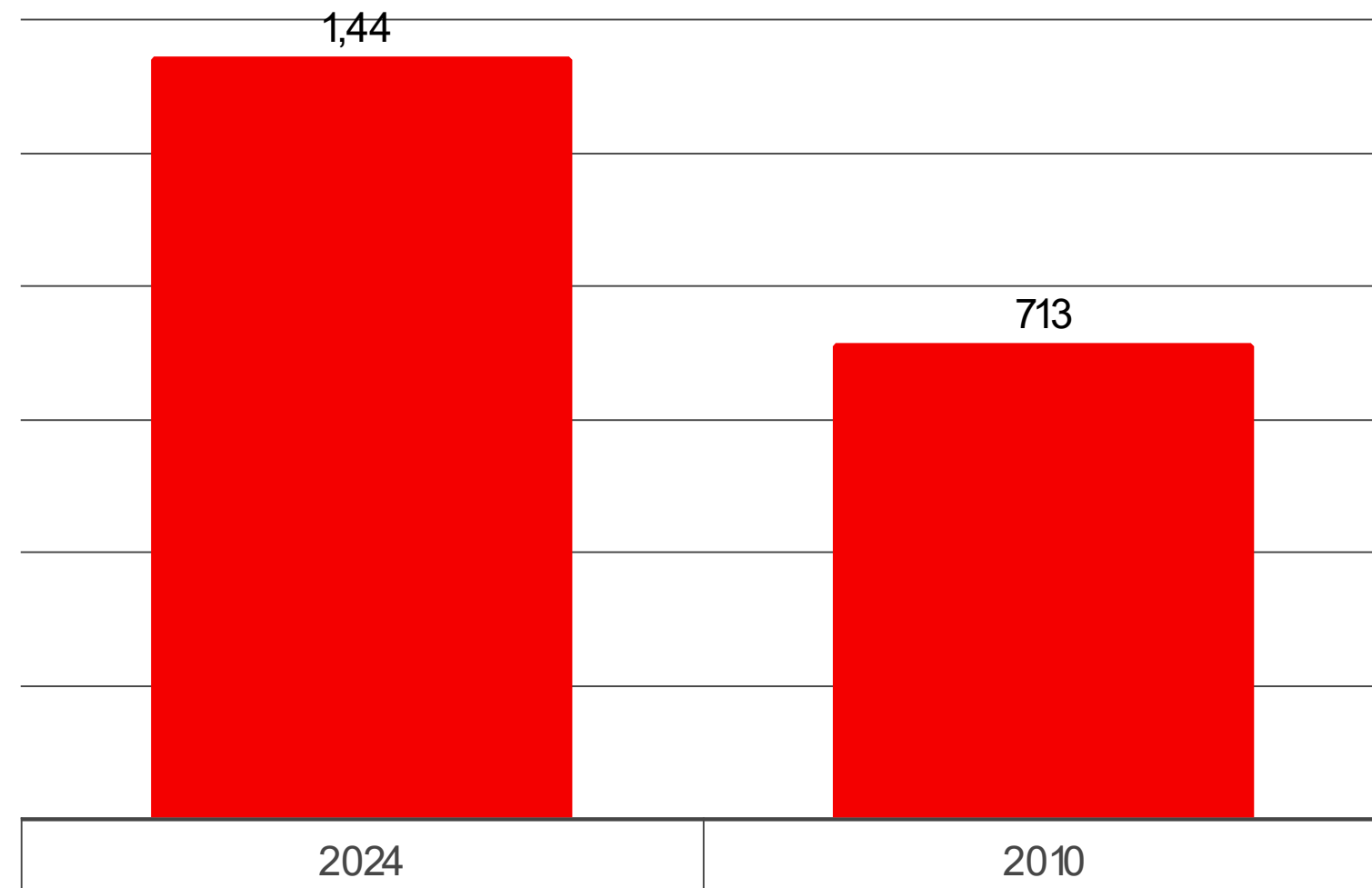


OLIVE CENSUS 2024 AND 2010

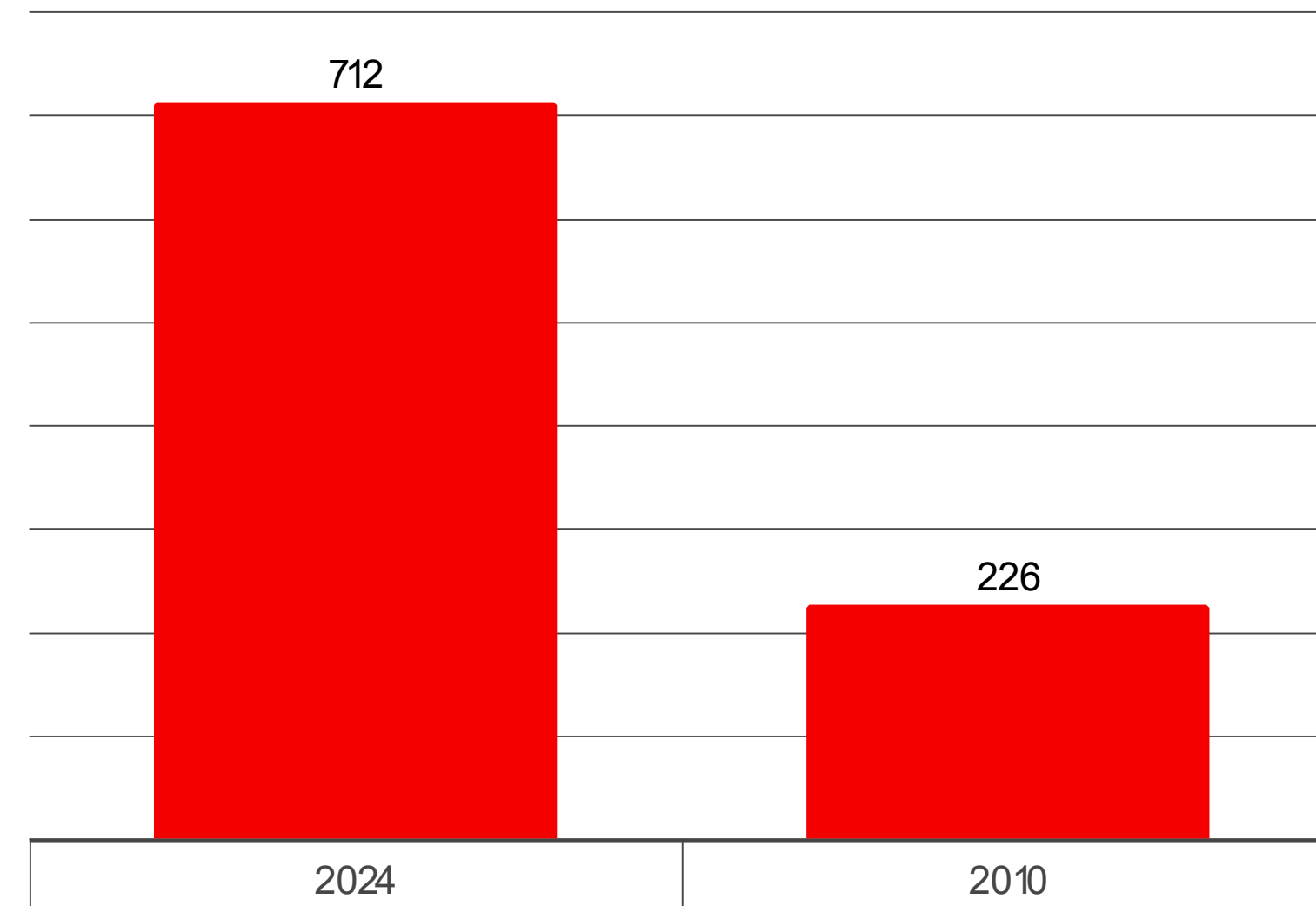


● total

Number of holdings




Total area, ha





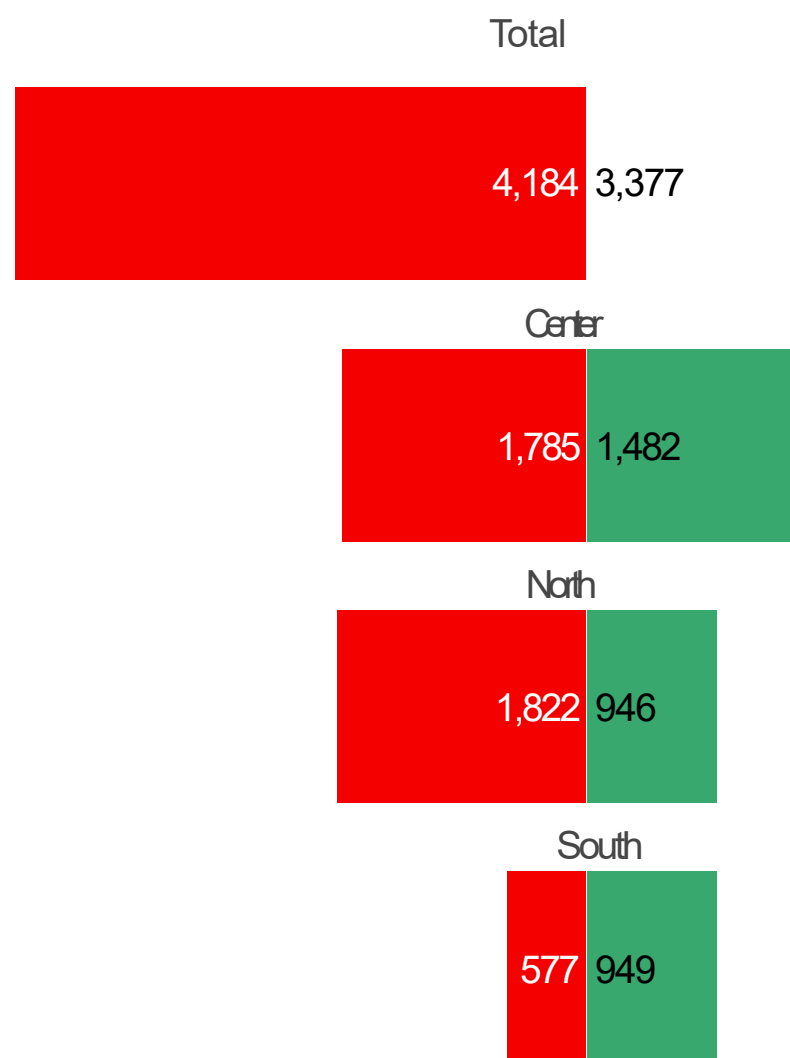
Crop production/vegetables

CENSUS 2024 AND 2010

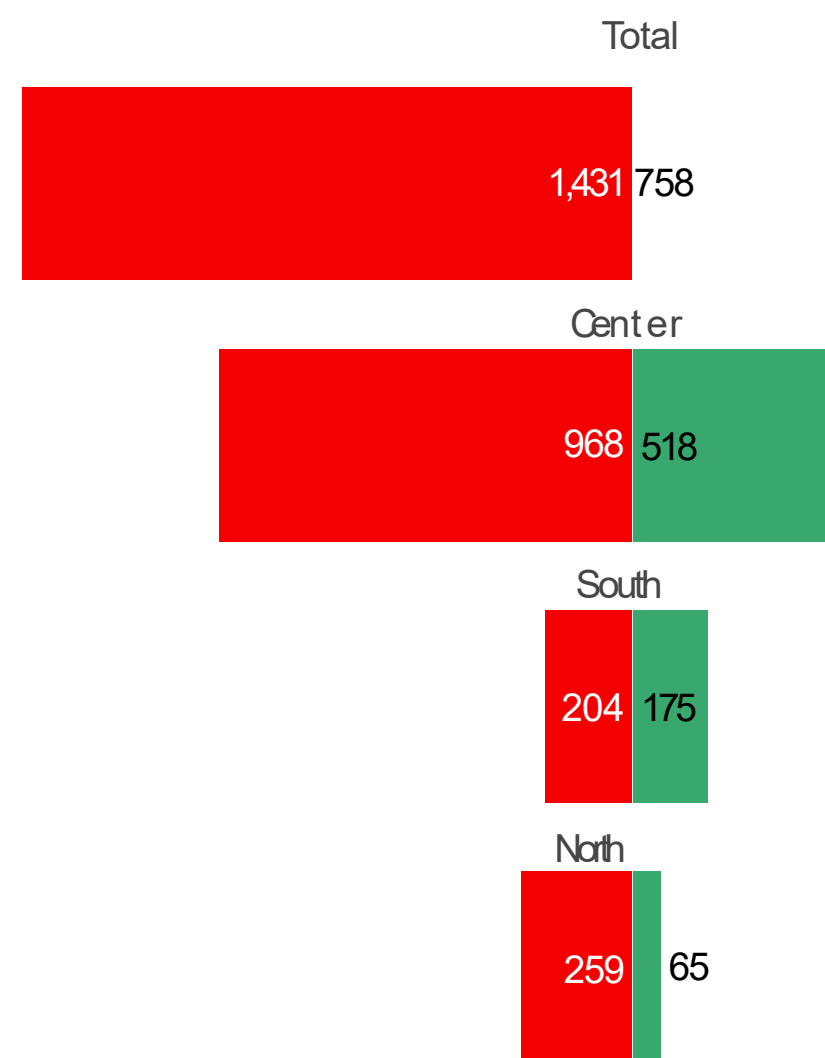


● 2024 ● 2010

Number of holdings




Total area, ha





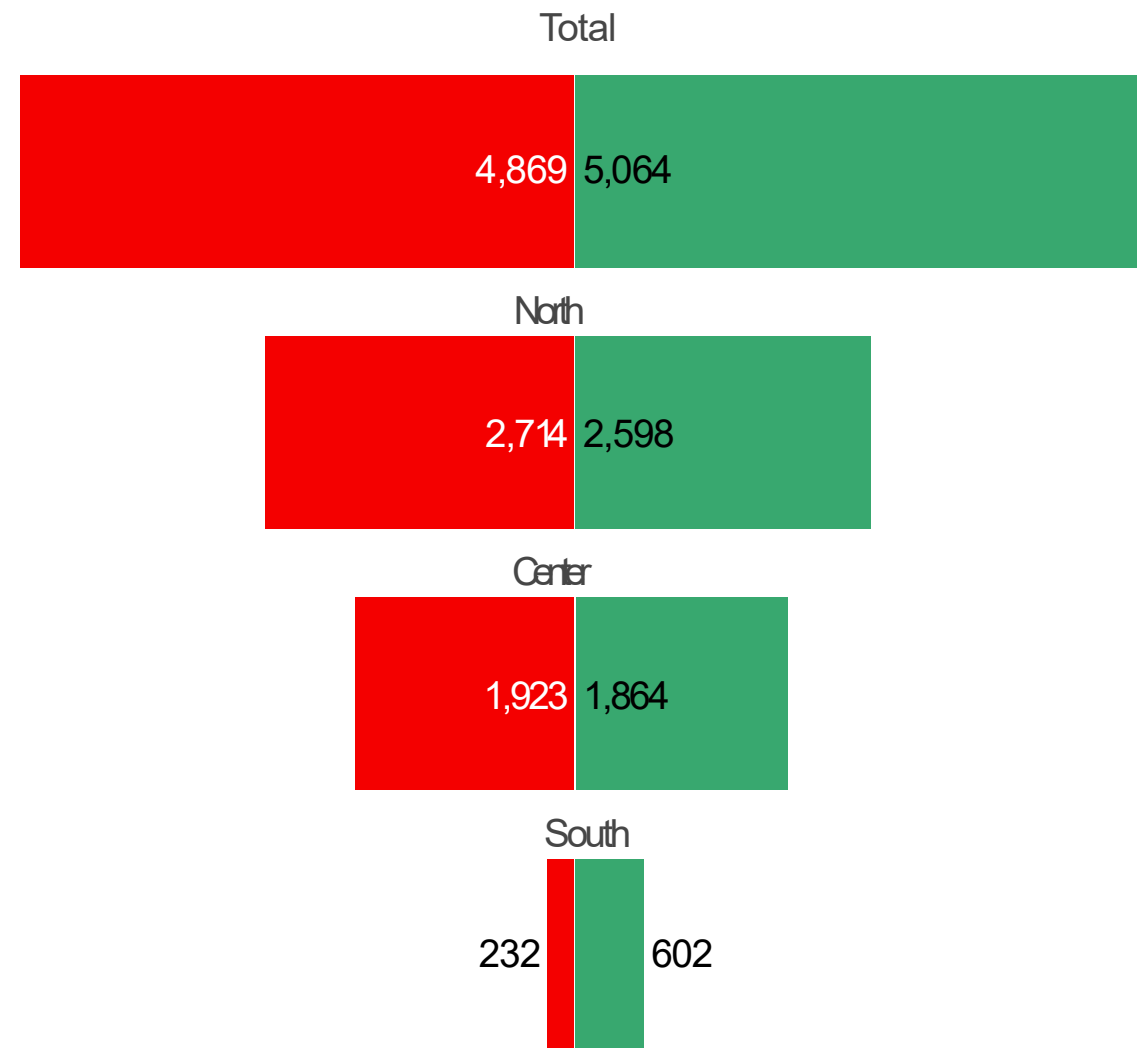
Crop production/ potatoes

CENSUS 2024 AND 2010

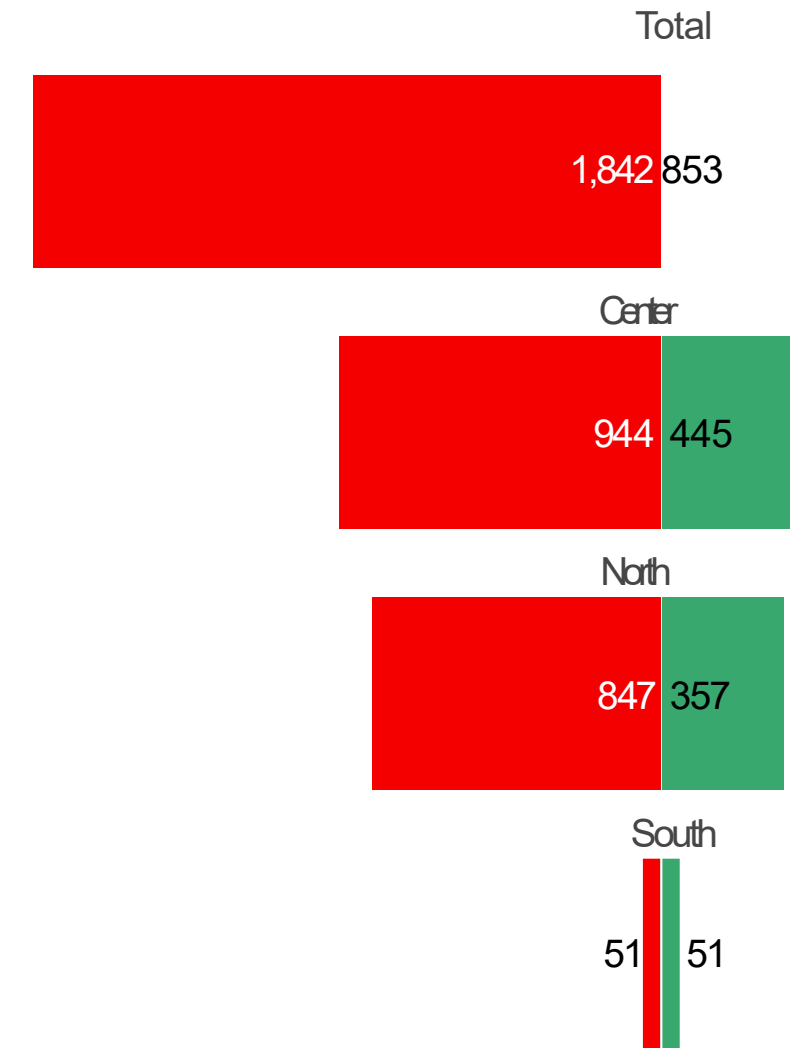


● 2024 ● 2010

Number of holdings



Total area, ha



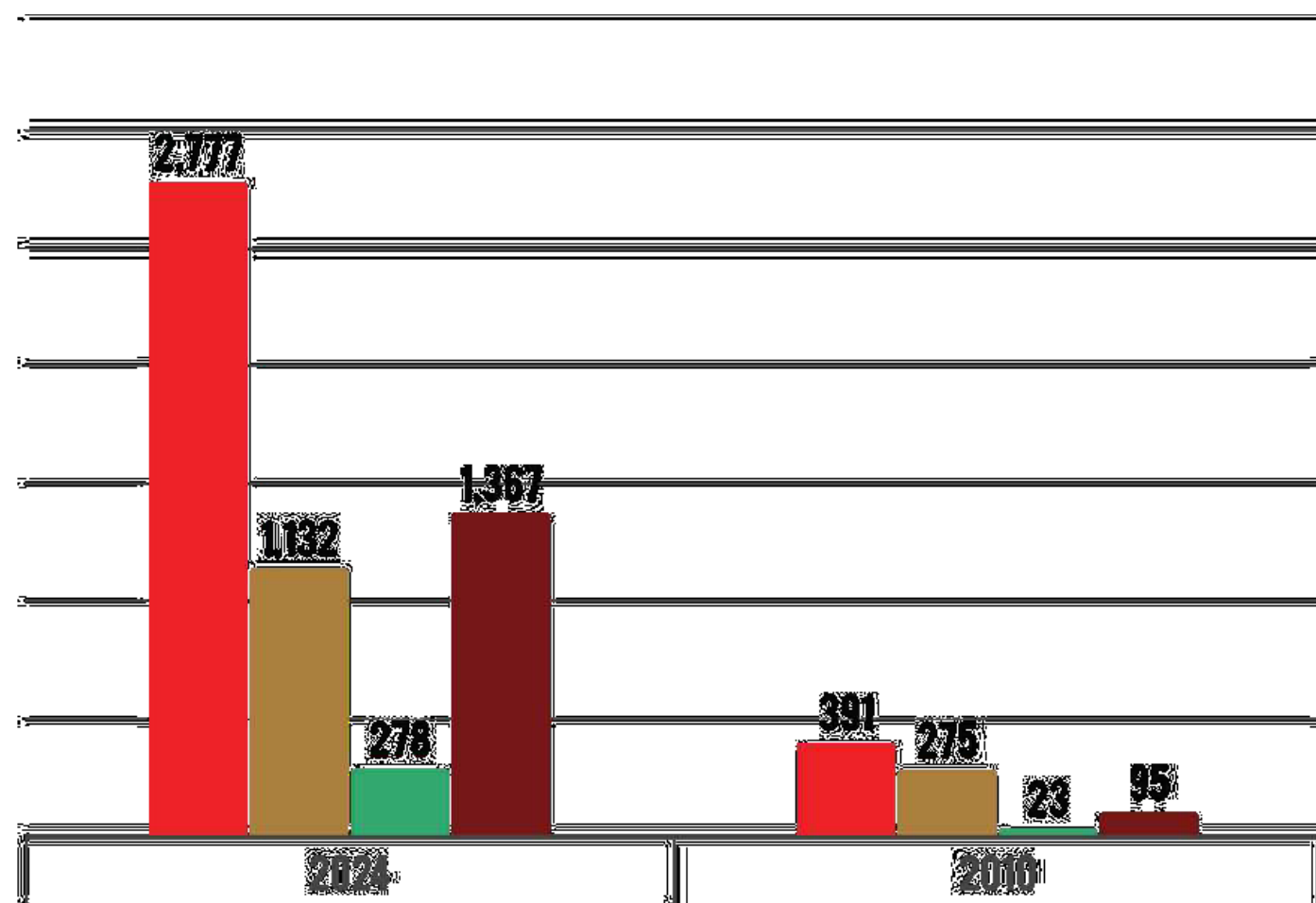


Structure of agricultural holdings with greenhouse production CENSUS 2024 AND 2010

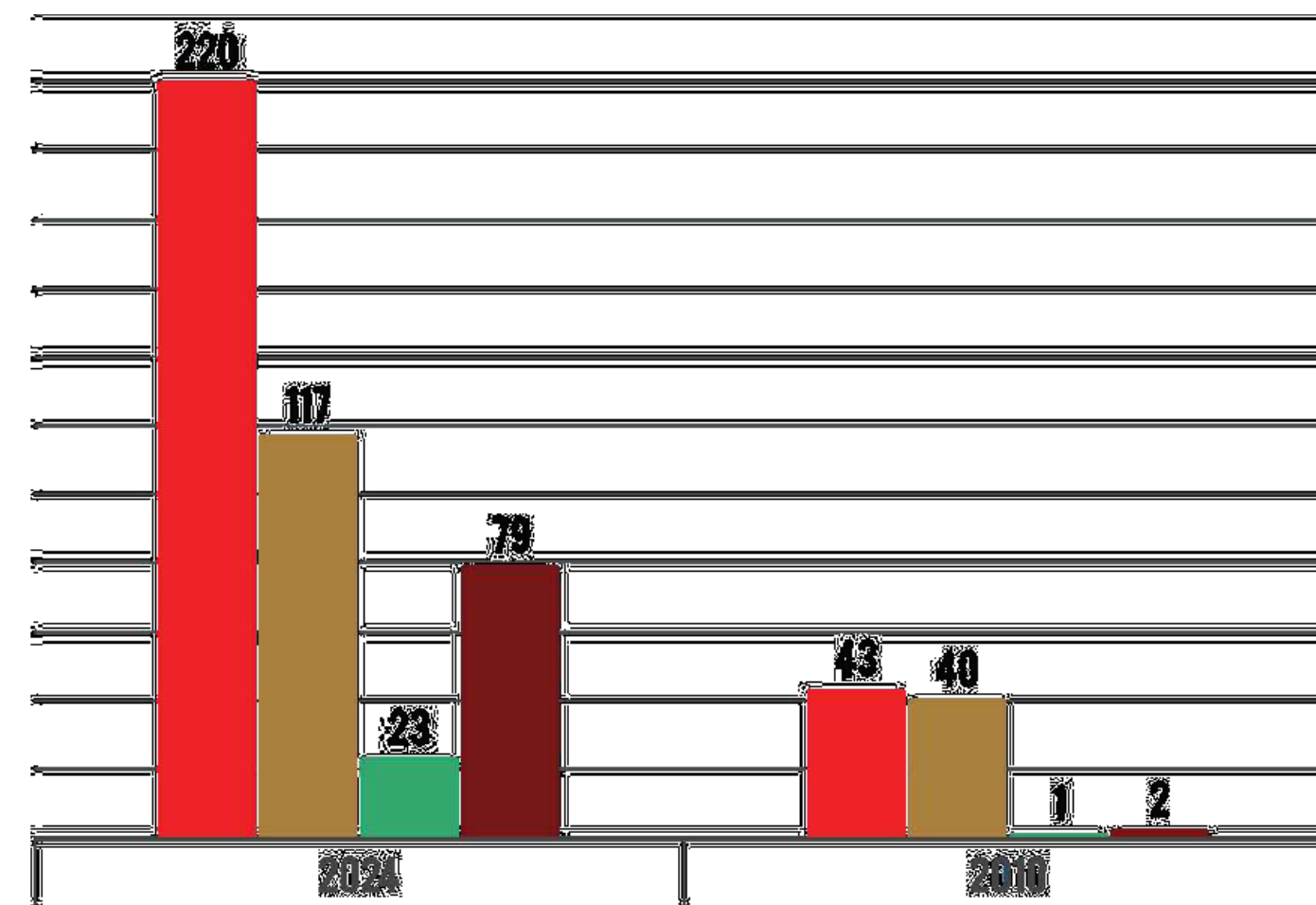


● Total ● Northern Region ● Central Region ● Southern Region

Number of holdings



Total area, ha



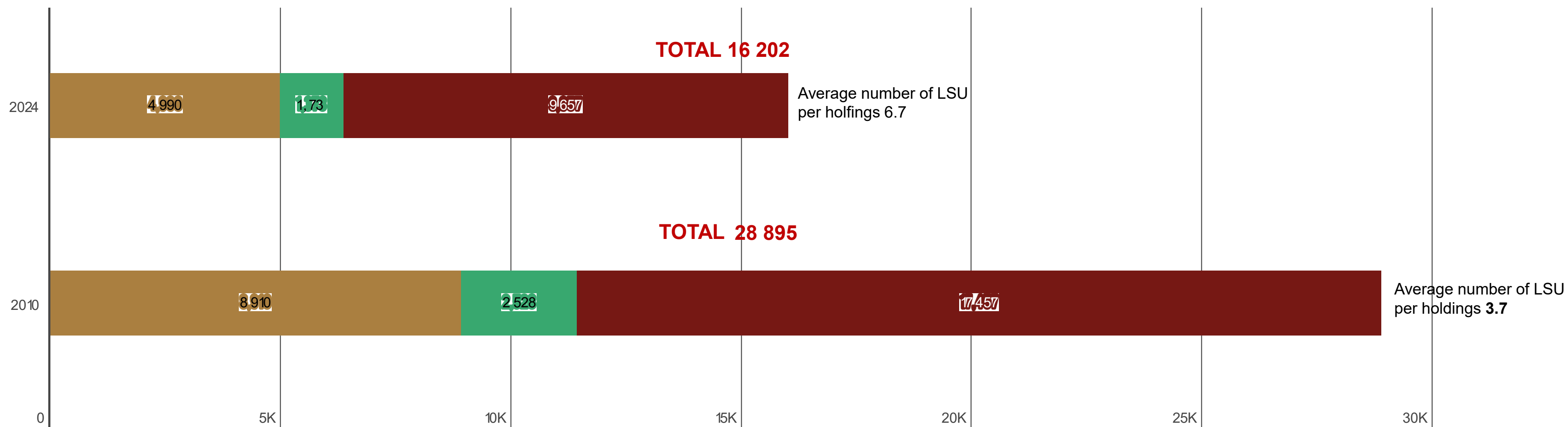


LIVESTOCK CENSUS 2024 AND 2010




Number of holdings engaged in livestock farming

● Northern Region ● Central Region ● Southern Region






NUMBER OF BOVINE CENSUS 2024 AND 2010




● Northern Region ● Central Region ● Southern Region

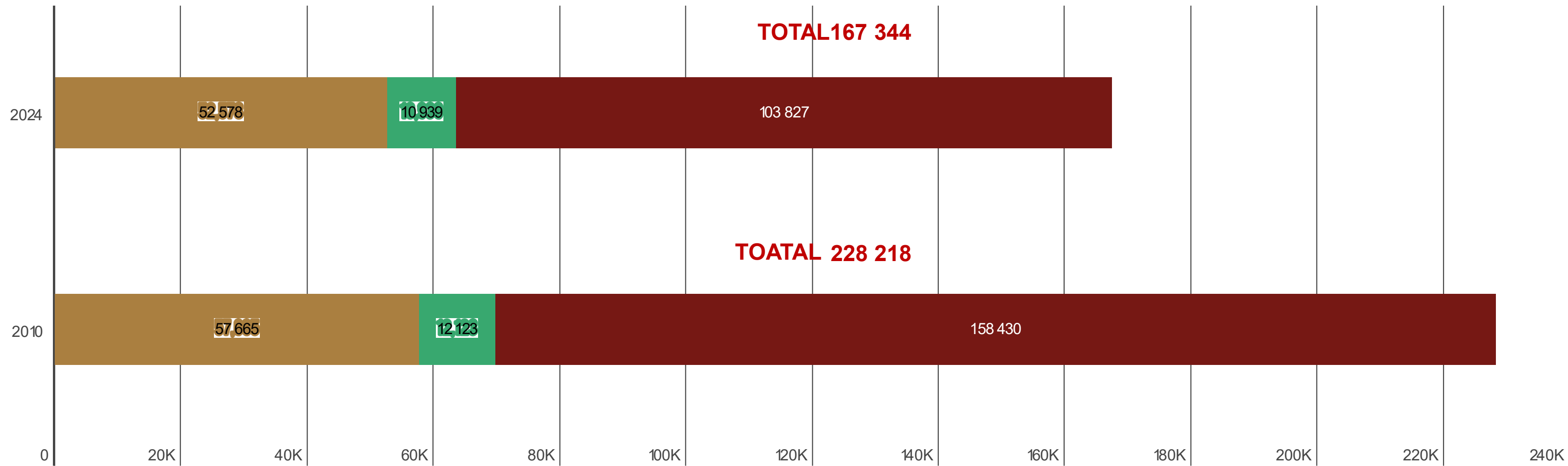





NUMBER OF SHEEP CENSUS 2024 AND 2010




● Northern Region ● Central Region ● Southern Region

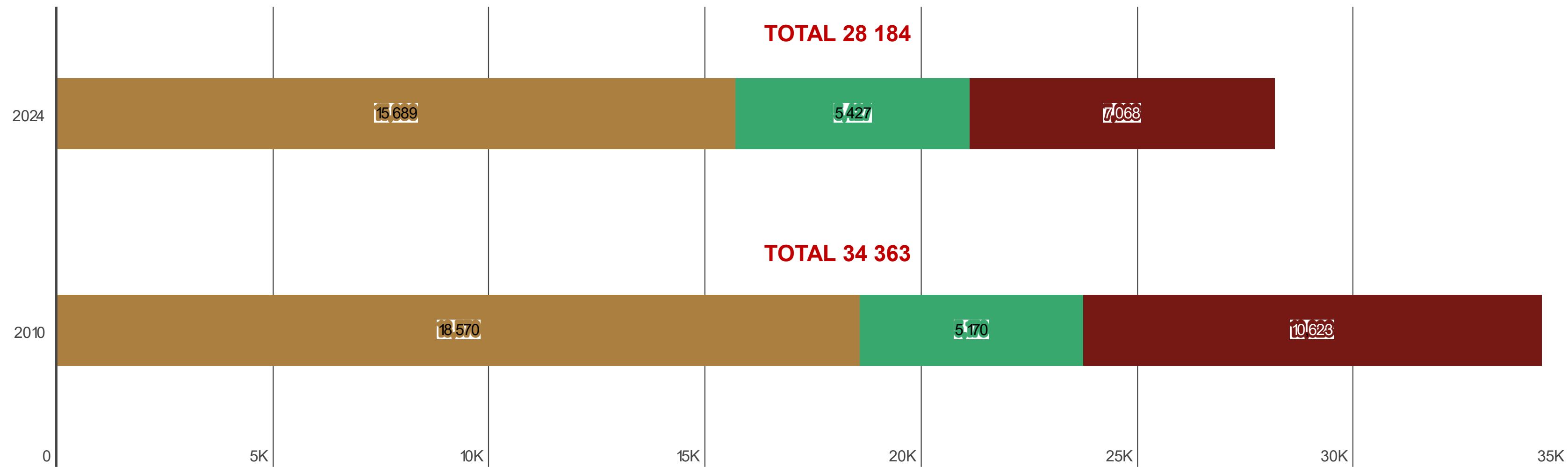





NUMBER OF GOATS CENSUS 2024 AND 2010



● Northern Region ● Central Region ● Southern Region

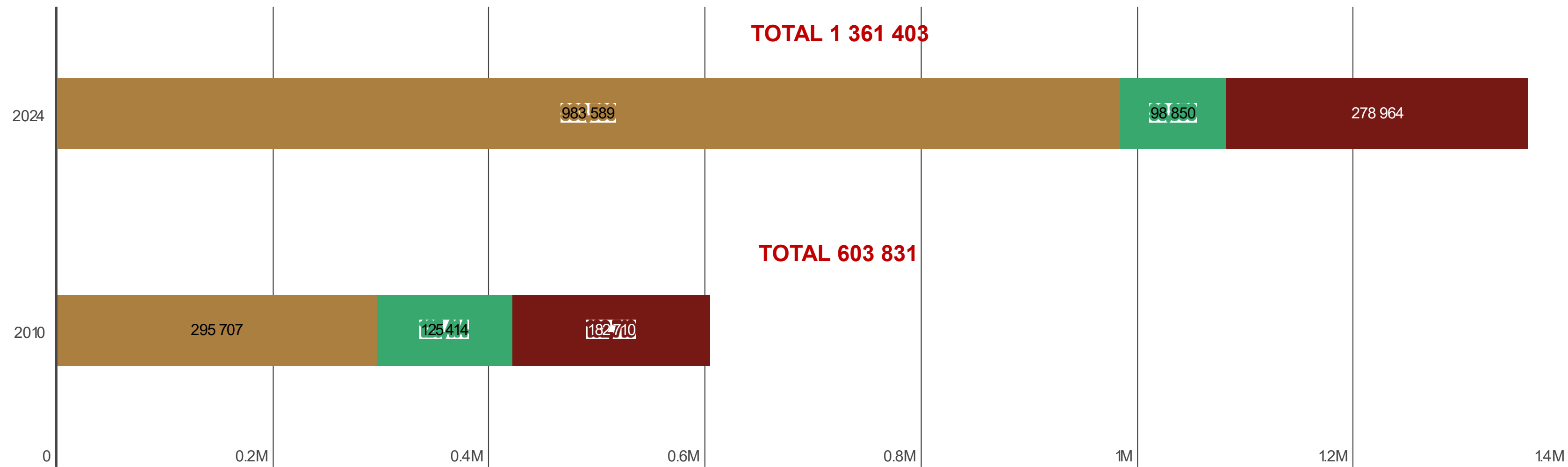




NUMBER OF POLUTRY CENSUS 2024 AND 2010




● Northern Region ● Central Region ● Southern Region

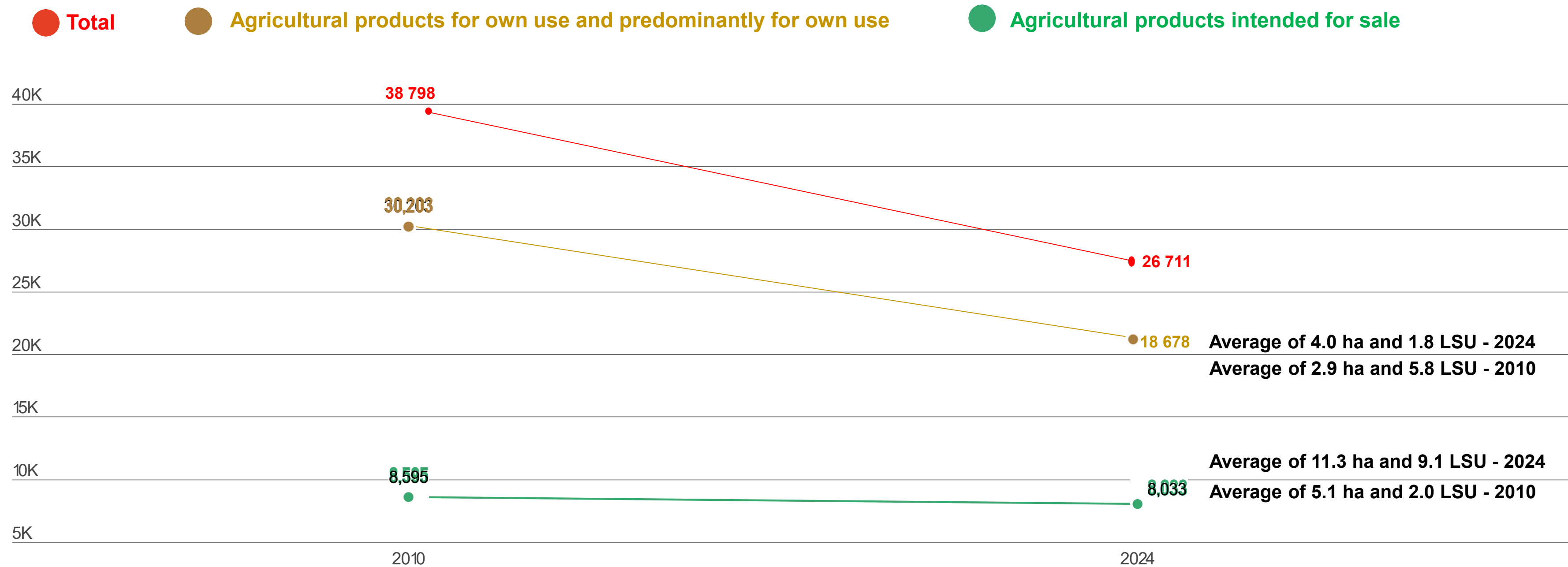


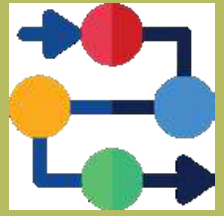


PROCESSING CENSUS 2024 AND 2010




Purpose of agricultural production on agricultural holdings






PROCESSING CENSUS 2024 AND 2010




Number of agricultural holdings engaged in the processing of agricultural products(milk, fruit, etc.)

● Total ● Northern Region ● Central Region ● Southern Region





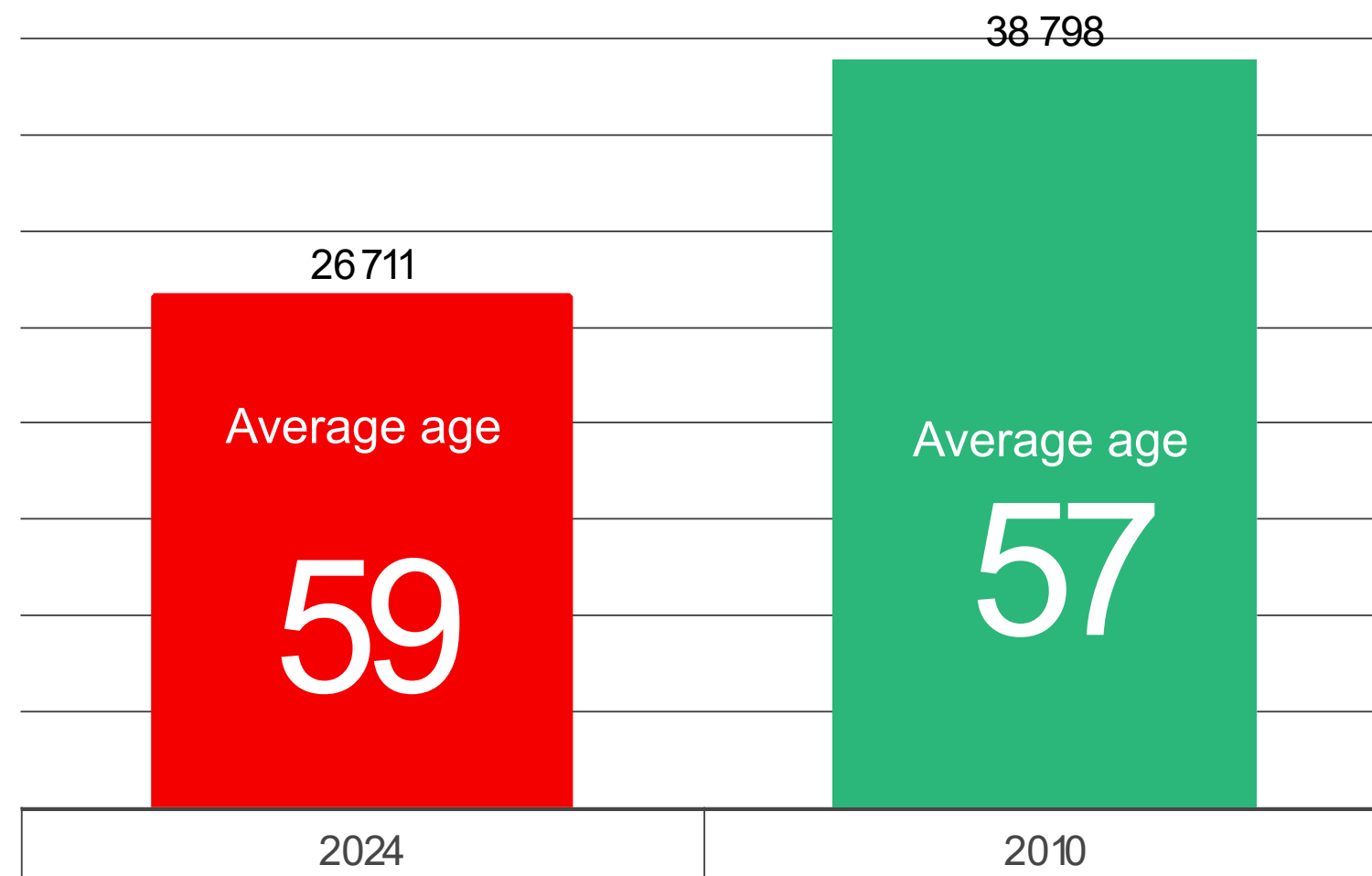
LABOUR FORCE CENSUS 2024 AND 2010



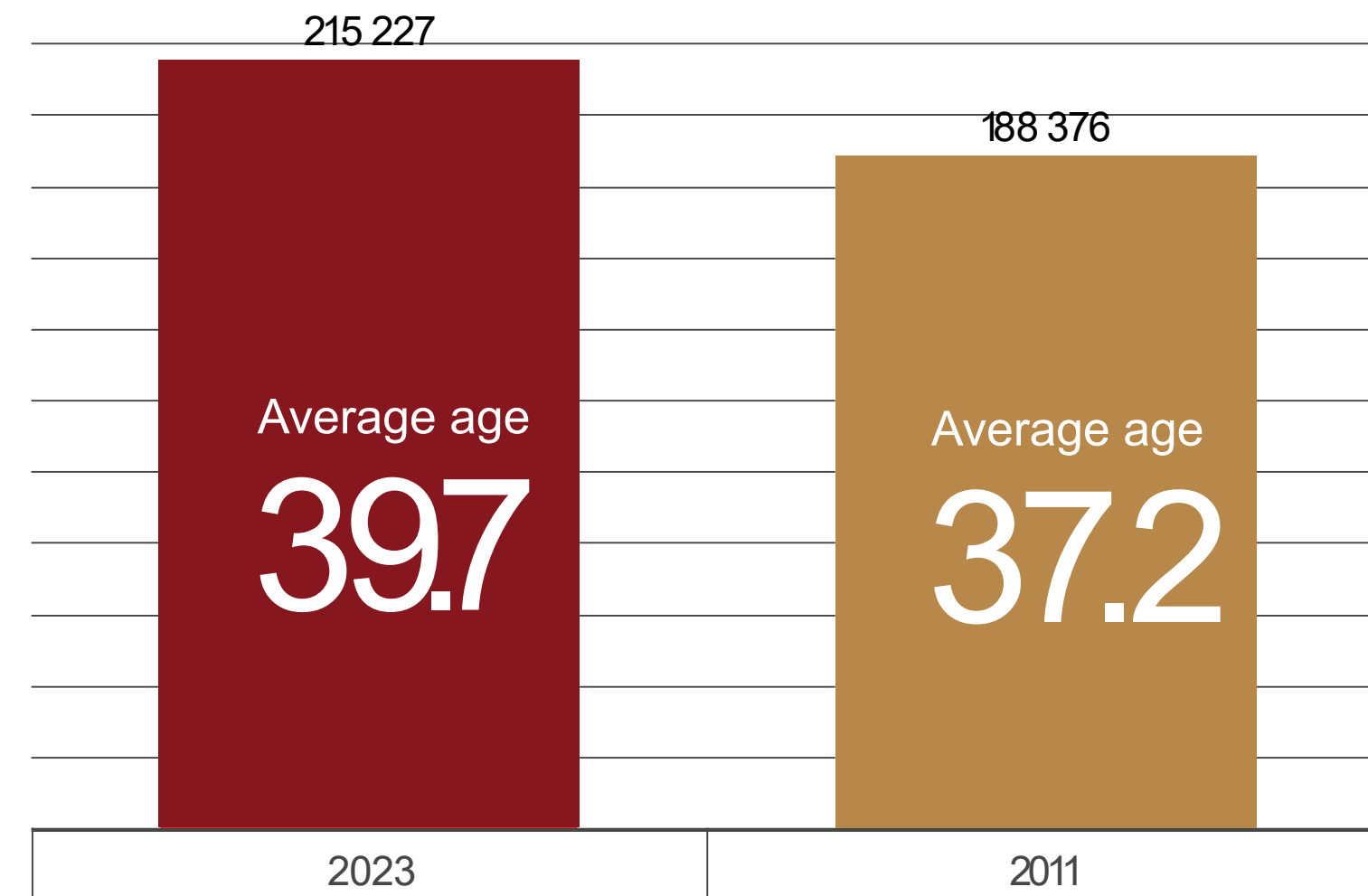
● Total 2024 ● Total 2010

● Total 2023 ● Total 2011

Total number of agricultural holdings and average age




Total number of households and average age



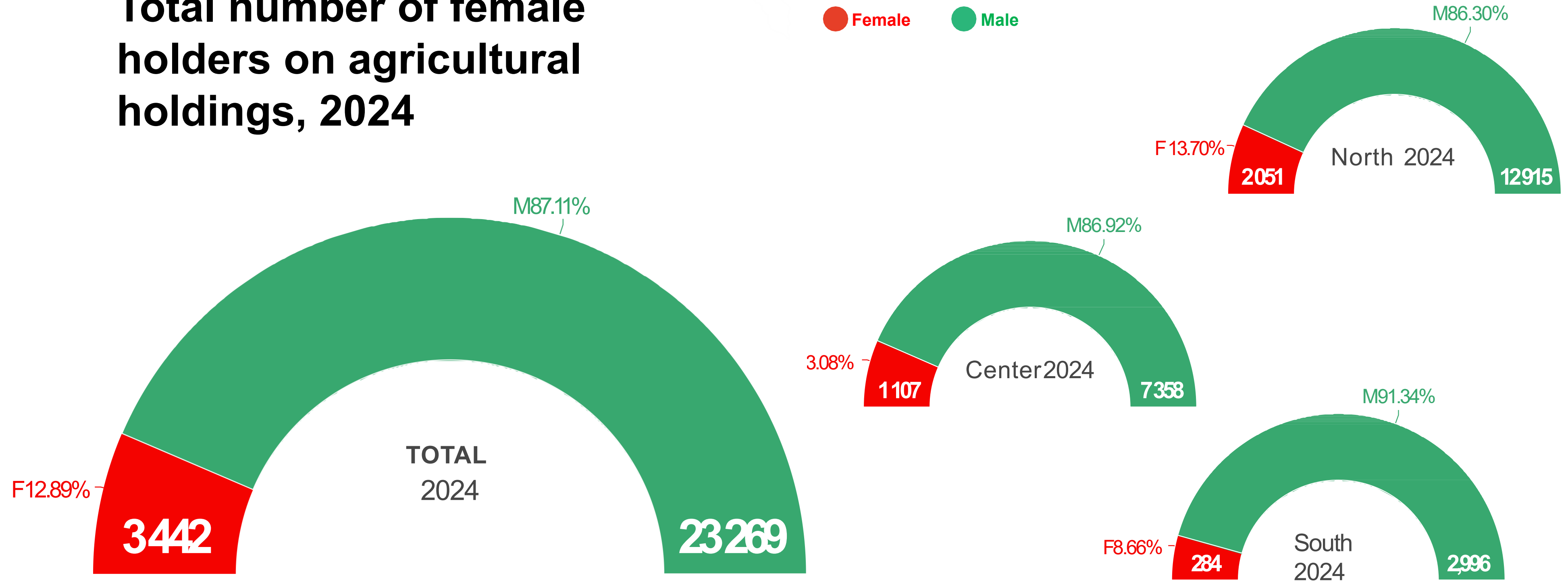
*Source: Census of Population, Households and Dwellings 2023



LABOUR FORCE CENSUS 2024 AND 2010




Total number of female holders on agricultural holdings, 2024



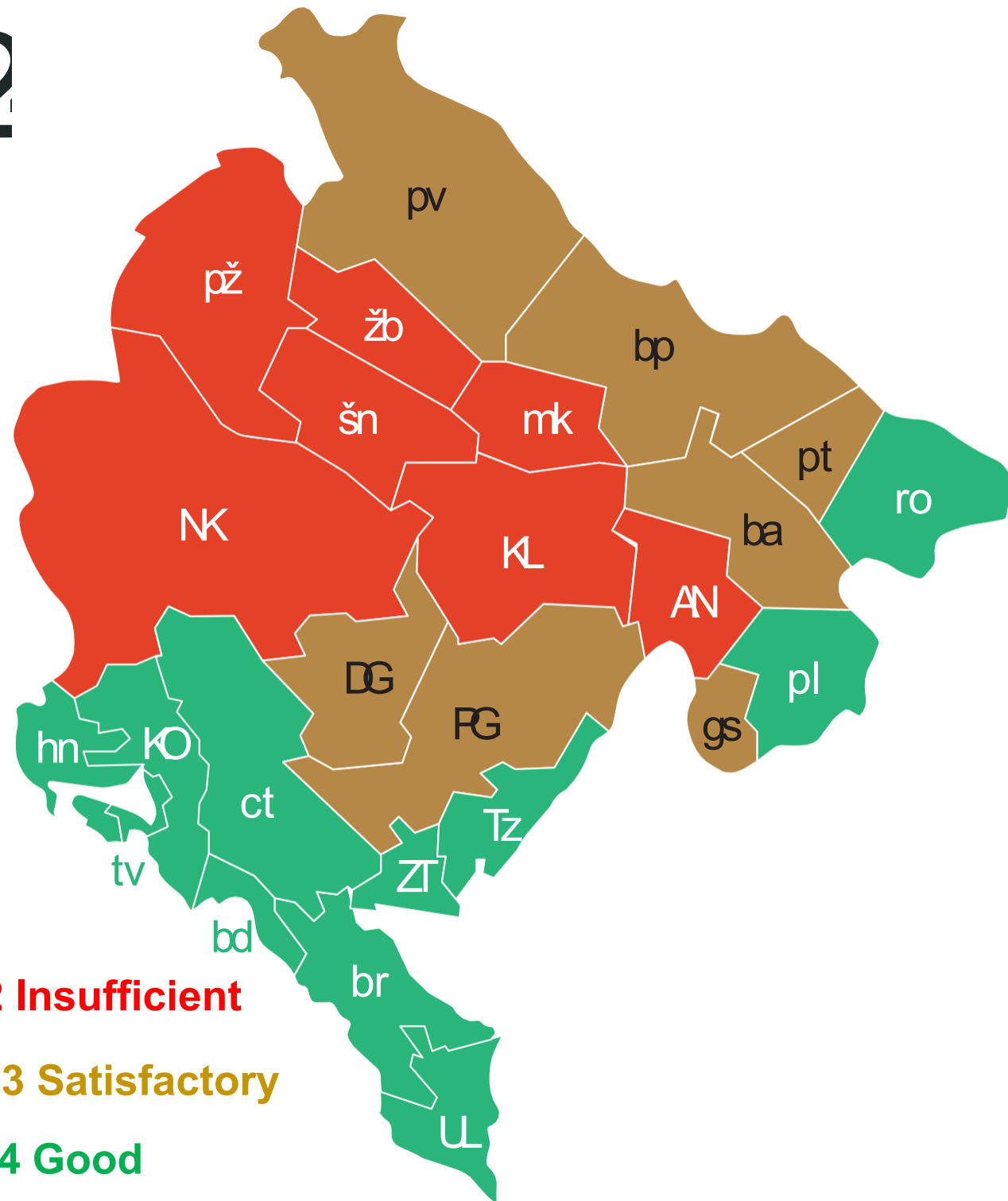


NUMBER OF TRACTORS OF ALL CATEGORIES CENSUS 2024 AND 2010



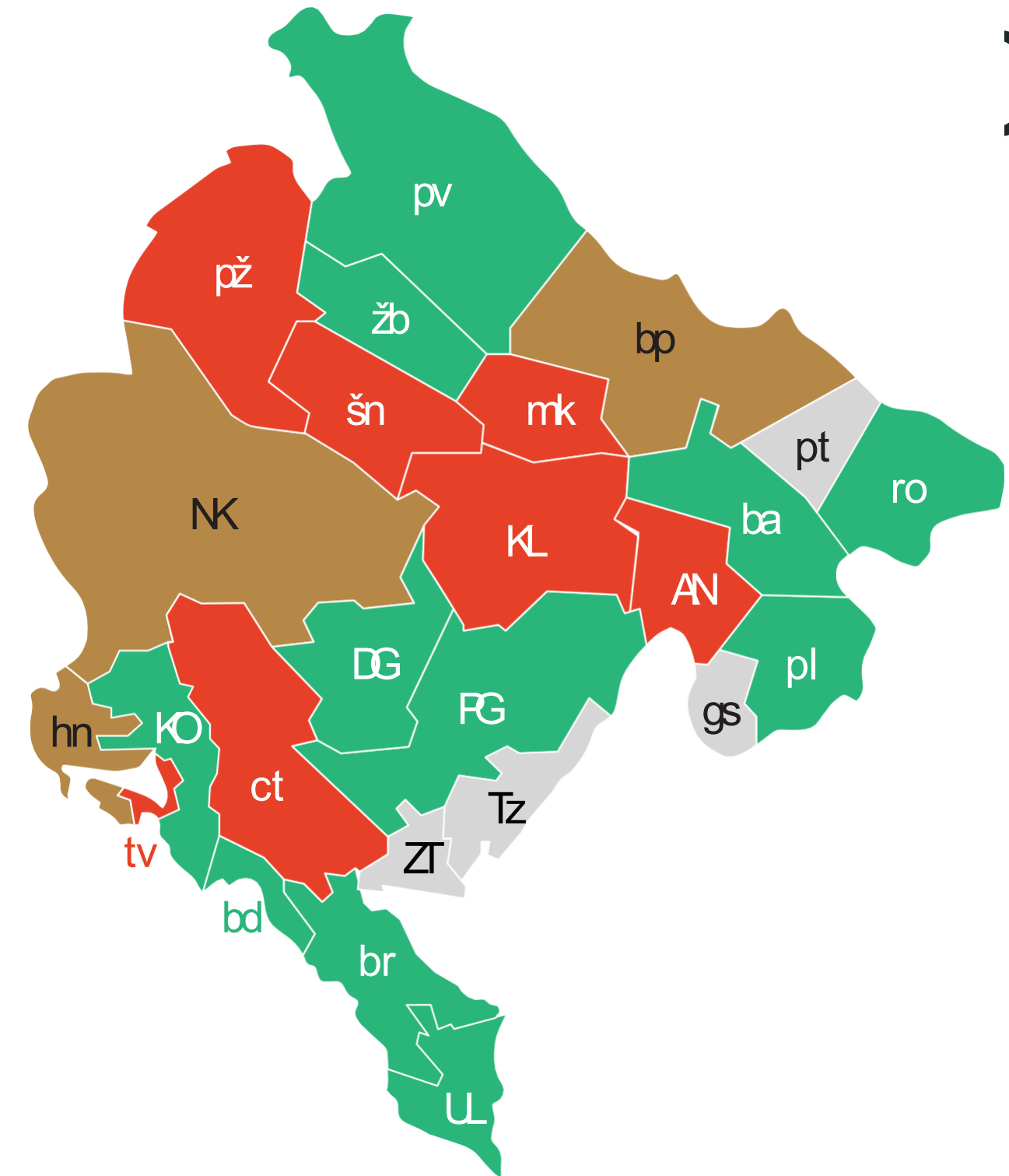
MONSTAT

2024



- 1-2 Insufficient
- 2-3 Satisfactory
- 3-4 Good

8 805	CG - CRNA GORA	7931
137	ŠN – Savnik	109
159	ŽB – Zabljak	156
115	PŽ – Pluzne	143
62	AN – Andrijevisa	70
102	KL – Kolasin	82
136	MK – Mojkovac	49
780	NK – Niksic	390
478	PG – Podgorica	1,451
1 282	BP – Bijelo Polje	876
258	DG – Danilovgrad	228
311	PT – Petnjica	/
527	BA – Berane	718
123	GS – Gusinje	/
1 547	PV – Pljevlja	1457
252	PL – Plav	317
36	CT – Cetinje	19
6	TV – Tivat	3
31	HN – Herceg Novi	22
790	RO – Rozaje	866
405	TZ – Tuzi	/
202	BR – Bar	155
460	ZT – Zeta	/
30	BD – Budva	11
51	KO – Kotor	35
535	UL – Ulcinj	774




Census 2010 – On average, one tractor cultivates 12 ha of utilised agricultural land (without common land).

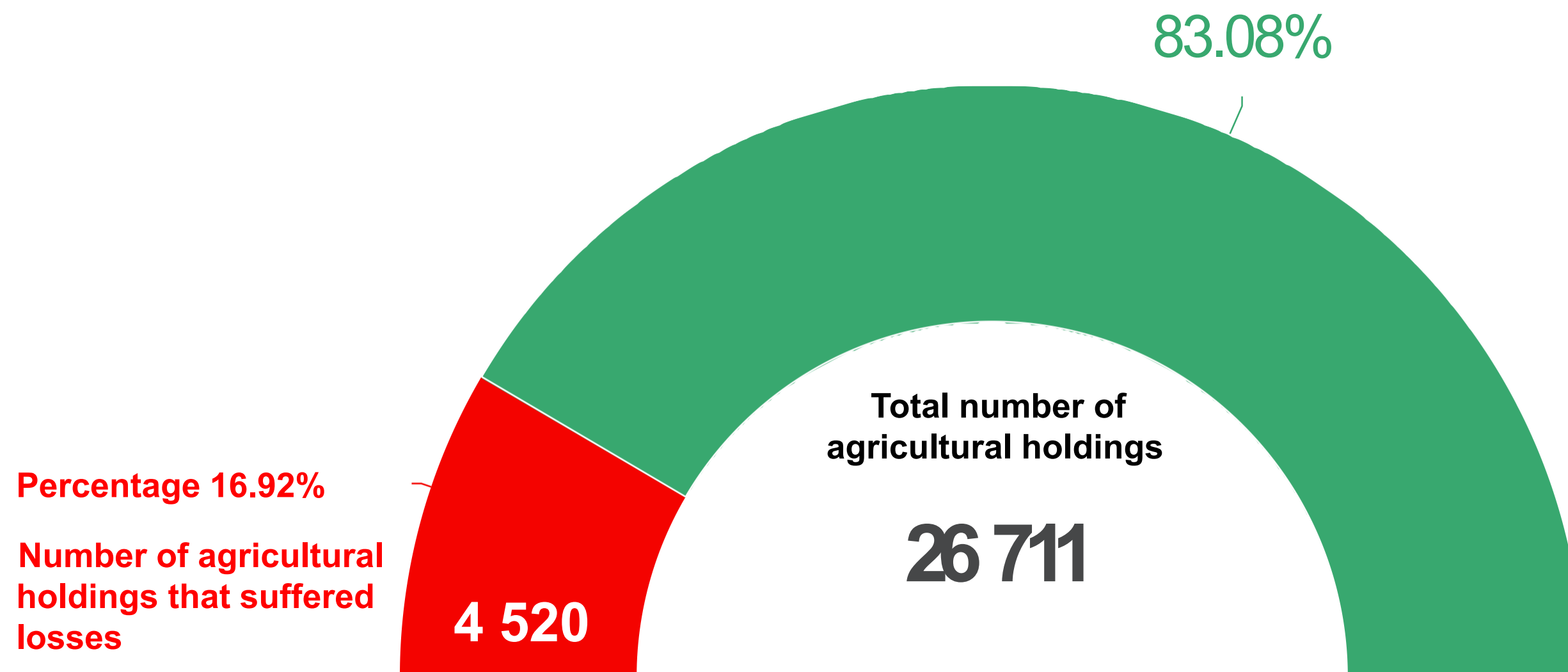
Census 2024 – On average, one tractor cultivates 14 ha of utilised agricultural land (without common land).




CLIMATE CHANGE CENSUS 2024

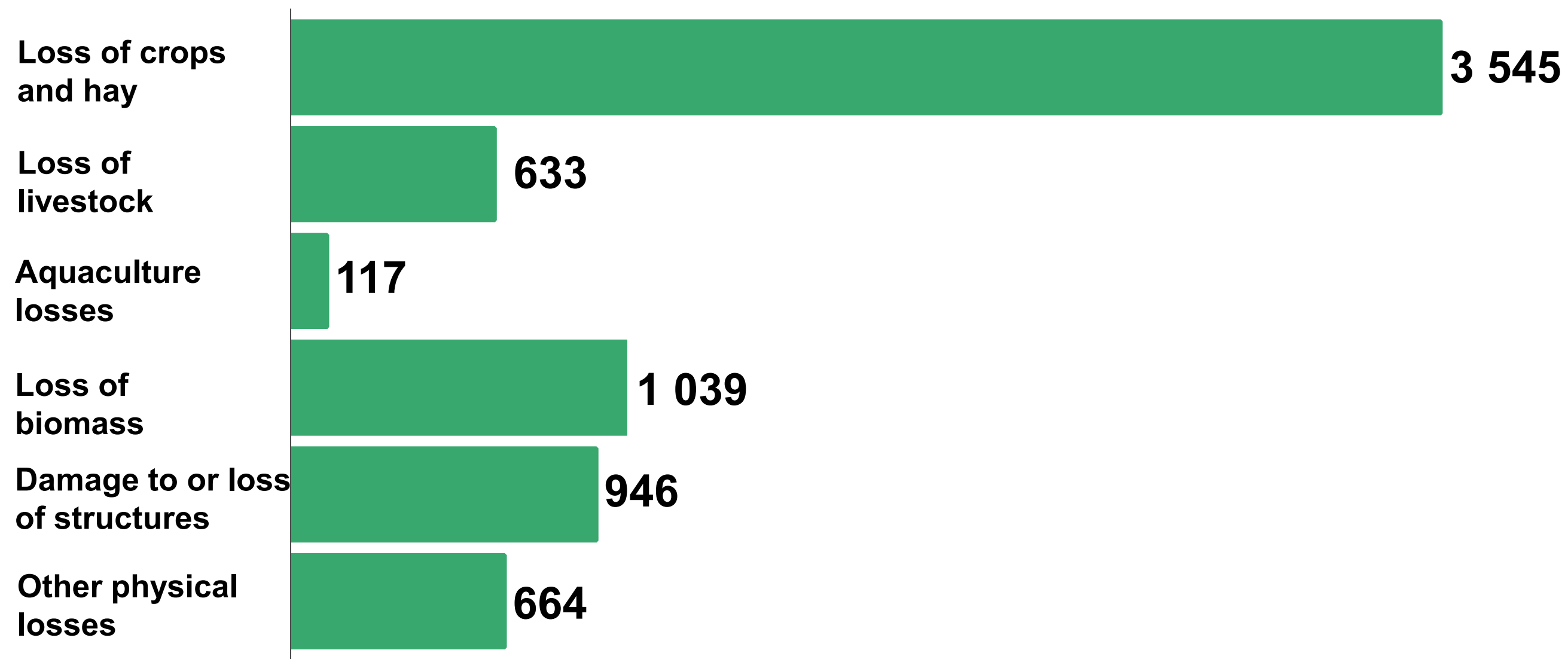


Total number of agricultural holdings and the number of agricultural holdings that suffered losses due to natural changes or disasters in the last 3 years






Total number of agricultural holdings and the number of agricultural holdings that suffered losses due to natural changes or disasters in the last 3 years





FUTURE ACTIVITIES



- ❖ **Preparation and implementation of the 2027 Survey on the Structure of Agricultural Holdings;**
- ❖ **Implementation of regular surveys in the field of agricultural and fisheries statistics;**
- ❖ **Updating the Statistical Register of Agricultural Holdings;**
- ❖ **Collection of individual data from administrative sources – the Agency for Payments in Agriculture, Rural Development and Fisheries.**



**THANK YOU FOR
YOUR ATTENTION!**

www.monstat.org

<https://monstat.org/cg/novosti.php?id=4712>